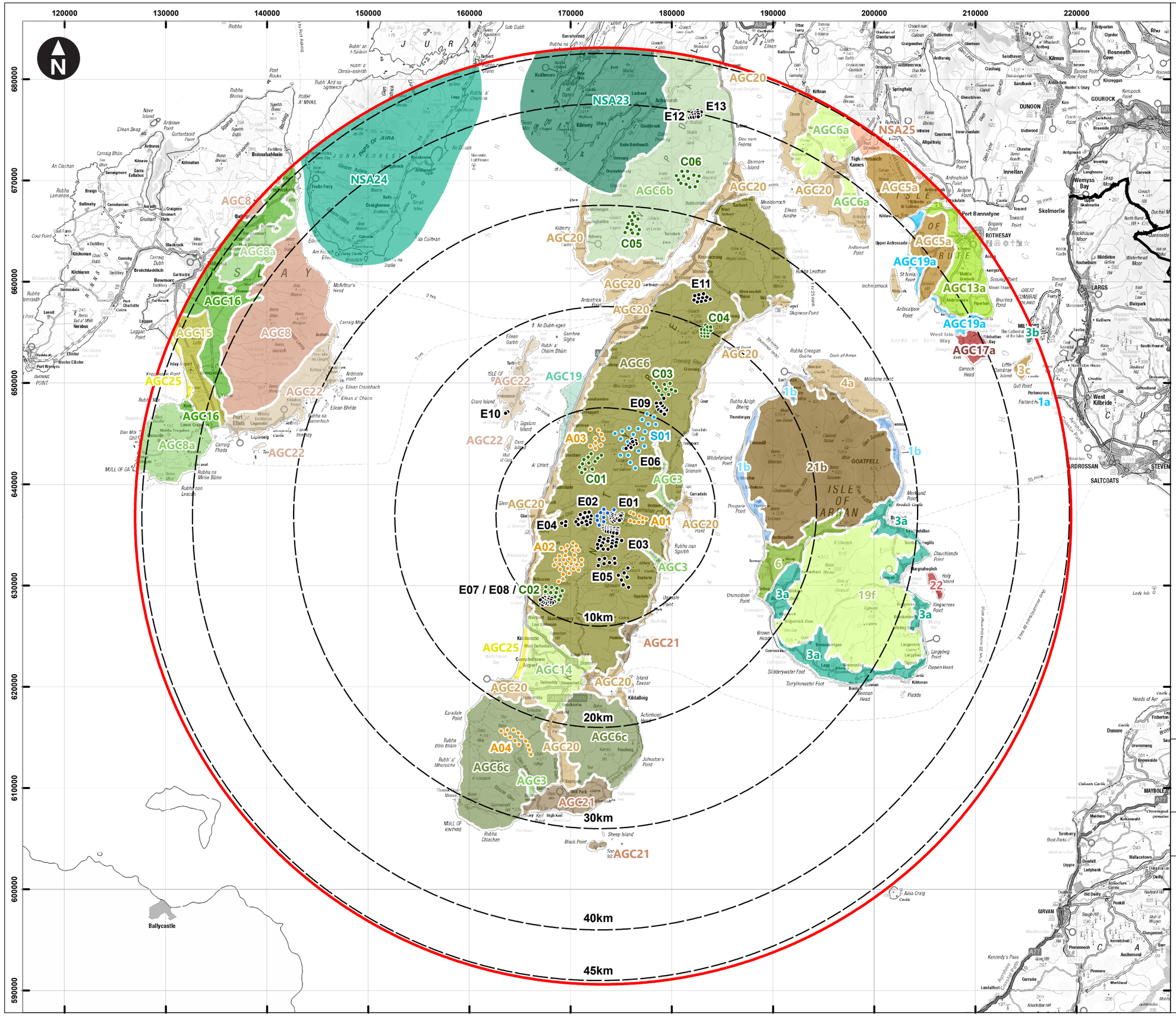

Key

- Proposed turbine locations
- Landscape and Visual Study Area
- Local authority boundaries
- Lines indicating the distance from the proposed turbines

Argyll and Bute Landscape Wind Energy Capacity Study, 2017

- AGC3) Hidden Glens
- AGC5a) Bute Open Ridgeland
- AGC6) Upland Forest Moor Mosaic
- AGC6a) Loch Fyne Upland Forest Moor Mosaic
- AGC6b) Knapdale Upland Forest Moor Mosaic
- AGC6c) Mull of Kintyre Upland Forest-Moor Mosaic
- AGC8) Moorland Plateau
- AGC8a) Moorland Plateau with Farmland
- AGC13a) Bute Rolling Farmland with Estates
- AGC14) Bay Farmland
- AGC15) Lowland Bog and Moor
- AGC16) Marginal Farmland Mosaic
- AGC17a) Bute Basalt Lowlands
- AGC19) Kintyre Coastal Plain
- AGC19a) Bute Coastal Plain
- AGC20) Rocky Mosaic
- AGC21) Low Coastal Hills
- AGC22) Coastal Parallel Ridges
- AGC25) Sand Dunes and Machair
- NSA23) Knapdale
- NSA24) Jura
- NSA25) Kyles of Bute

North Ayrshire Landscape Wind Capacity Study, 2018

- 1a) North Ayrshire Raised Beach Coast
- 1b) Arran Raised Beach Coast
- 3a) Arran Coastal Fringe with Agriculture
- 3b) Cumbraes Coastal Fringe with Agriculture
- 3c) Rugged Island Core
- 4a) Arran Coastal Headlands
- 6) Coastal Lowland Moor
- 19f) Arran Rugged Moorland Hills & Valleys
- 21b) Arran Rugged Granitic Uplands
- 22) Glenapp Coastal Farmland and Policies

Notes: For cumulative wind farm codes please see Figure 6.12.

0 2 4 6 8 10 12 14 16 18 20 km

Scale at A3: 1:360,000

© Crown copyright and database rights year 2025 Ordnance Survey

Client

EnergieKontor

Applicant:
ENERGYFARM ALLT DOMHAIN LTD

Allt Domhain Wind Farm
EIA Report

Figure 6.7
Landscape Character

wsp

April 2025

Figure 6.7 LCA UK0037663.3707-WSPE-FG-SA-00017_R4.mxd Originator: UKCGW775

Key

Proposed turbine locations

Lines indicating the distance from the proposed turbines

Existing Wind Farms

E01) Beinn an Tuirc I
E02) Blary Hill
E03) Beinn an Tuirc II
E04) Auchadaduie
E05) Beinn an Tuirc III
E06) Deucheran Hill
E07) Tangy I
E08) Tangy II
E09) Cour
E10) Gigha Community

Consented Wind Farms

C01) Clachaig Glen
C02) Tangy IV Repower

Application Wind Farms

A01) West Torrisdale
A02) Cnoc Buidhe
A03) Killean

Scoping Wind Farms (within 10km)

S01) Deucheran Hill 2

Argyll and Bute Landscape Wind Energy Capacity Study, 2017

AGC3) Hidden Glens
AGC6) Upland Forest Moor Mosaic
AGC14) Bay Farmland
AGC19) Kintyre Coastal Plain
AGC20) Rocky Mosaic
AGC21) Low Coastal Hills
AGC22) Coastal Parallel Ridges
AGC25) Sand Dunes and Machair

0 1 2 3 4 5 km

Scale at A3: 1:80,000

© Crown copyright and database rights year 2025 Ordnance Survey

Client

EnergieKontor

Applicant:
ENERGYFARM ALLT DOMHAIN LTD

Allt Domhain Wind Farm
EIA Report

Figure 6.8
Detailed Landscape Character

May 2025

Figure 6.8 LCA Detailed UK0037663.3707-WSPE-FG-SA-00018_R4.mxd Originator: UKCGW775

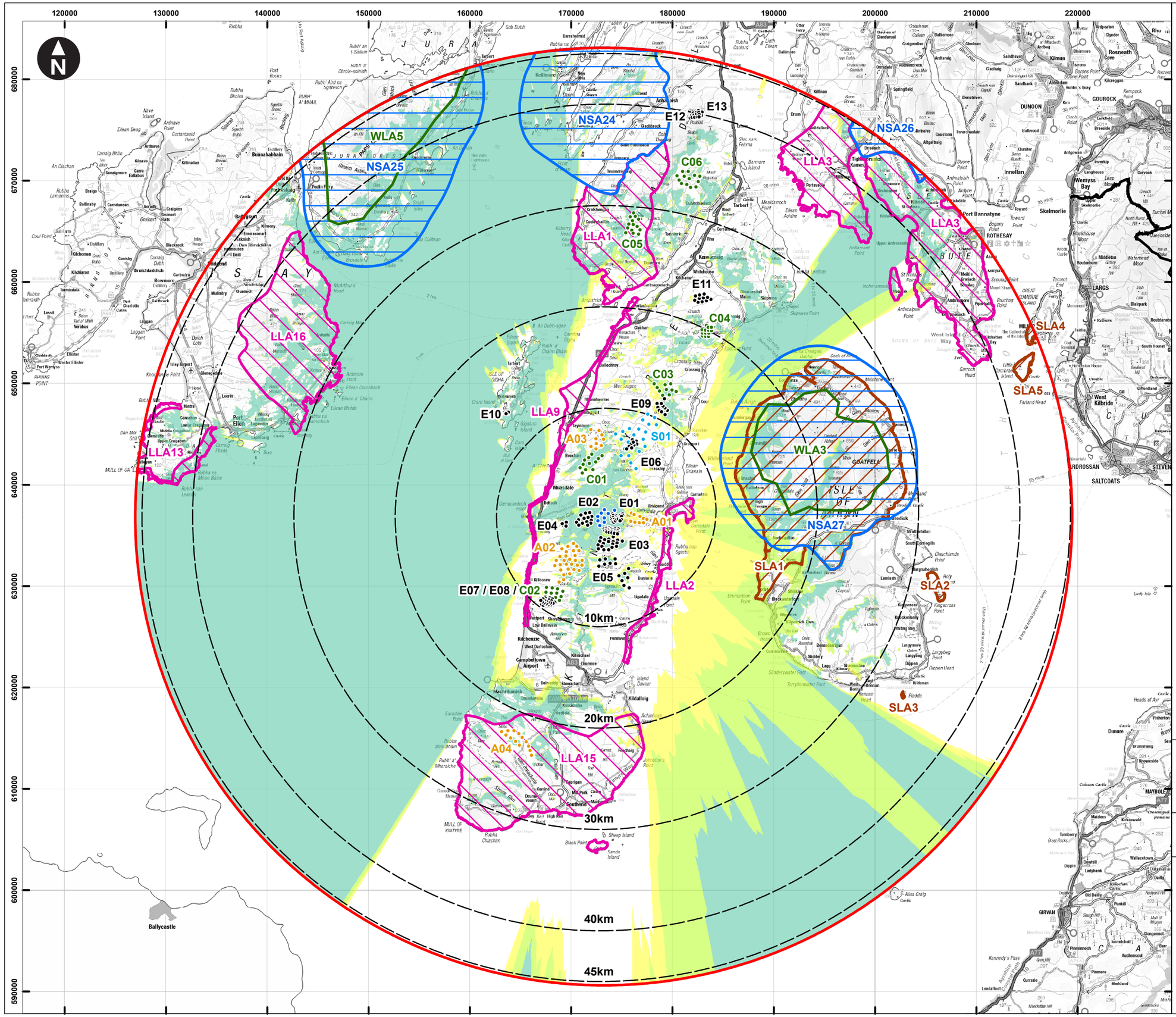

Key

- Proposed turbine locations
- Landscape and Visual Study Area
- Local authority boundaries
- Lines indicating the distance from the proposed turbines
- Wild Land Area
  - WLA3) North Arran
  - WLA5) Jura, Scarba Lunga and Garvellachs
- National Scenic Areas
  - NSA24) Knapdale
  - NSA25) Jura
  - NSA26) Kyles of Bute
  - NSA27) North Arran
- Special Landscape Areas - North Ayrshire
  - SLA1) North Arran
  - SLA2) Holy Island
  - SLA3) Pladda
  - SLA4) Great Cumbrae
  - SLA5) Little Cumbrae
- Local Landscape Areas - Argyll & Bute
  - LLA1) Knapdale / Melfort
  - LLA2) East Kintyre (Coast)
  - LLA3) Bute & South Cowal
  - LLA9) West Kintyre (Coast)
  - LLA13) South West Islay
  - LLA15) Mull of Kintyre
  - LLA16) South & East Islay
- 1-3 turbines may be theoretically visible
- 4-6 turbines may be theoretically visible
- 7-9 turbines may be theoretically visible

Notes: For cumulative wind farm codes please see Figure 6.12.

This drawing is based on a computer generated Zone of Theoretical Visibility (ZTV). The areas shown indicate the maximum theoretical visibility of the proposed turbines using OS Terrain 50 data only and do not take account of any screening from vegetation or built-form. The ZTV also includes an adjustment that allows for the Curvature and Light Refraction of the Earth.

This figure has been based on the following parameters:

Turbine layout file:	LAlltDomhain011.WFL
Hub height:	119m / 149m
Rotor diameter	162m
Height to blade tip:	200m / 230m

0 2 4 6 8 10 12 14 16 18 20 km

Scale at A3: 1:360,000

© Crown copyright and database rights year 2025 Ordnance Survey

Client

EnergieKontor

Applicant:
ENERGYFARM ALLT DOMHAIN LTD

Allt Domhain Wind Farm
EIA Report

Figure 6.9a
Landscape Planning Designations

wsp

April 2025

Figure 6.9a Designations UK0037663.3707-WSPE-FG-SA-00019_R5.mxd Originator: UKCGW775

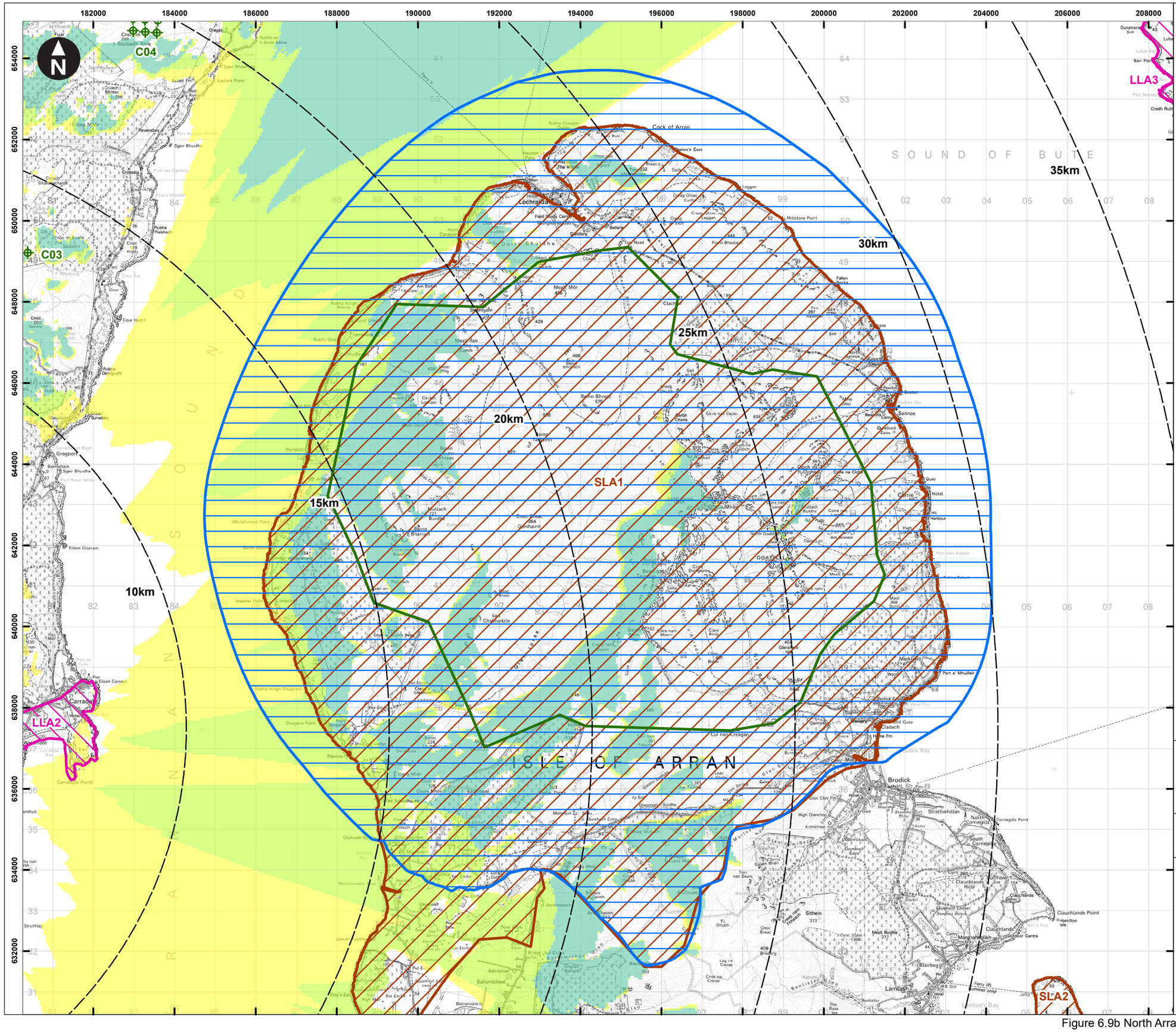

Key

- Lines indicating the distance from the proposed turbines
- National Scenic Area 27: North Arran
- Wild Land Area 3: North Arran
- Special Landscape Areas - North Ayrshire
  - SLA1) North Arran
  - SLA2) Holy Island
- Local Landscape Areas - Argyll & Bute
  - LLA2) East Kintyre (Coast)
  - LLA3) Bute & South Cowal
- Consented Wind Farms
  - C03) High Constellation
  - C04) Eascairt
- 1-3 turbines may be theoretically visible
- 4-6 turbines may be theoretically visible
- 7-9 turbines may be theoretically visible

Notes: This drawing is based on a computer generated Zone of Theoretical Visibility (ZTV). The areas shown indicate the maximum theoretical visibility of the proposed turbines using OS Terrain 50 data only and do not take account of any screening from vegetation or built-form. The ZTV also includes an adjustment that allows for the Curvature and Light Refraction of the Earth.

This figure has been based on the following parameters:

Turbine layout file:	LAlltDomhain011.WFL
Hub height:	119m / 149m
Rotor diameter	162m
Height to blade tip:	200m / 230m

0 1 2 3 4 5 km

Scale at A3: 1:90,000

© Crown copyright and database rights year 2025 Ordnance Survey

Client

EnergieKontor

Applicant:
ENERGYFARM ALLT DOMHAIN LTD

Allt Domhain Wind Farm
EIA Report

Figure 6.9b
North Arran National Scenic Area - Blade Tip Zone of Theoretical Visibility

wsp

May 2025

Figure 6.9b North Arran BT UK0037663.3707-WSPE-FG-SA-00050_R3.mxd Originator: UKCGW775

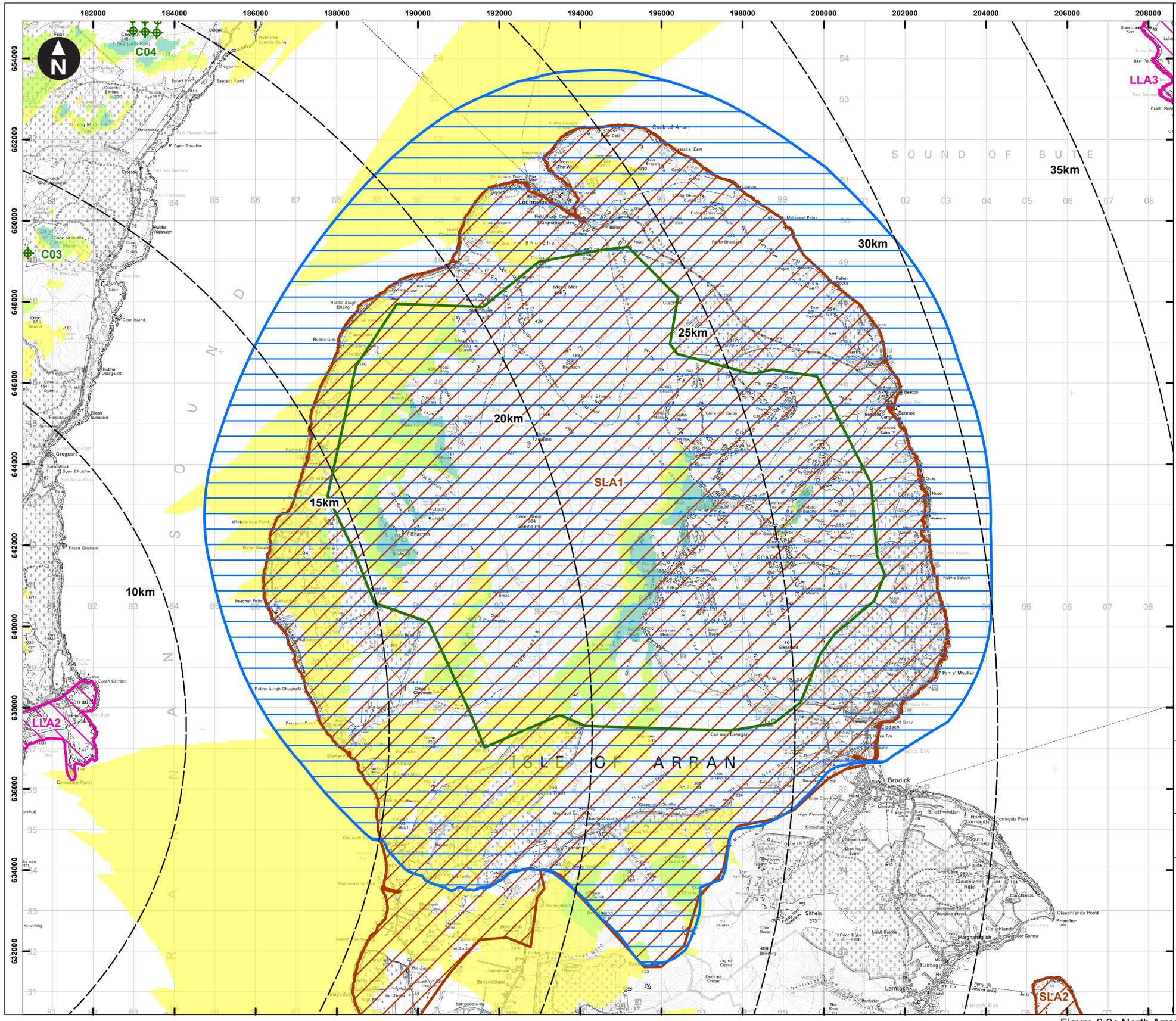

Key

- Lines indicating the distance from the proposed turbines
- National Scenic Area 27: North Arran
- Wild Land Area 3: North Arran
- Special Landscape Areas - North Ayrshire
  - SLA1) North Arran
  - SLA2) Holy Island
- Local Landscape Areas - Argyll & Bute
  - LLA2) East Kintyre (Coast)
  - LLA3) Bute & South Cowal
- Consented Wind Farms
  - C03) High Constellation
  - C04) Eascairt
- 1-3 turbines may be theoretically visible
- 4-6 turbines may be theoretically visible
- 7-9 turbines may be theoretically visible

Notes: This drawing is based on a computer generated Zone of Theoretical Visibility (ZTV). The areas shown indicate the maximum theoretical visibility of the proposed turbines using OS Terrain 50 data only and do not take account of any screening from vegetation or built-form. The ZTV also includes an adjustment that allows for the Curvature and Light Refraction of the Earth.

This figure has been based on the following parameters:

Turbine layout file:	LAlltDomhain011.WFL
Hub height:	119m / 149m
Rotor diameter	162m
Height to blade tip:	200m / 230m

0 1 2 3 4 5 km

Scale at A3: 1:90,000

© Crown copyright and database rights year 2025 Ordnance Survey

Client

EnergieKontor

Applicant:
ENERGYFARM ALLT DOMHAIN LTD

Allt Domhain Wind Farm
EIA Report

Figure 6.9c
North Arran National Scenic Area - Hub Height Zone of Theoretical Visibility

wsp

May 2025

Figure 6.9c North Arran HH UK0037663.3707-WSPE-FG-SA-00073_R1.mxd Originator: UKCGW775

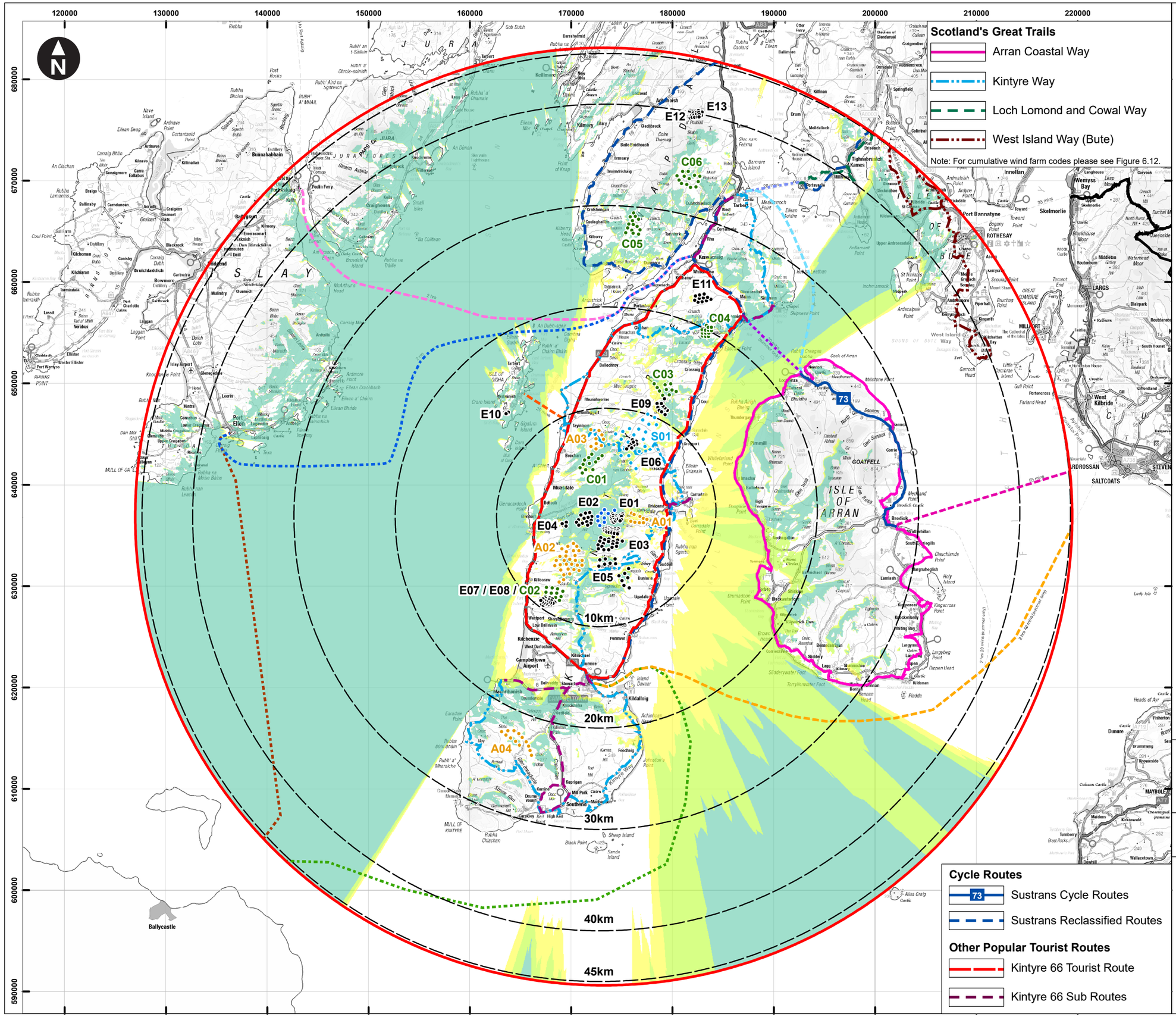

Key

- Proposed turbine locations
- Landscape and Visual Study Area
- Local authority boundaries
- Lines indicating the distance from the proposed turbines

Ferry Routes

- Kennacraig to Port Ellen
- Kennacraig to Port Askaig
- Tayinloan to Gigha
- Campbeltown to Ardrossan
- Brodick to Ardrossan
- Tarbert to Portavadie
- Lochranza to Tarbert
- Lochranza to Claonaig
- Campbeltown to Ballycastle (Kintyre Express - passenger only)
- Ballycastle to Port Ellen (Kintyre Express - passenger only)
- 1-3 turbines may be theoretically visible
- 4-6 turbines may be theoretically visible
- 7-9 turbines may be theoretically visible

Notes: This drawing is based on a computer generated Zone of Theoretical Visibility (ZTV). The areas shown indicate the maximum theoretical visibility of the proposed turbines using OS Terrain 50 data only and do not take account of any screening from vegetation or built-form. The ZTV also includes an adjustment that allows for the Curvature and Light Refraction of the Earth.

This figure has been based on the following parameters:

Turbine layout file:	LAlltDomhain011.WFL
Hub height:	119m / 149m
Rotor diameter	162m
Height to blade tip:	200m / 230m

0 2 4 6 8 10 12 14 16 18 20 km

Scale at A3: 1:360,000

© Crown copyright and database rights year 2025 Ordnance Survey

Client

EnergieKontor

Applicant:
ENERGYFARM ALLT DOMHAIN LTD

Allt Domhain Wind Farm
EIA Report

Figure 6.10
National Recreational Routes and Ferry Routes

wsp

May 2025

Figure 6.10 Routes UK0037663.3707-WSPE-FG-SA-00020_R5.mxd Originator: UKCGW775

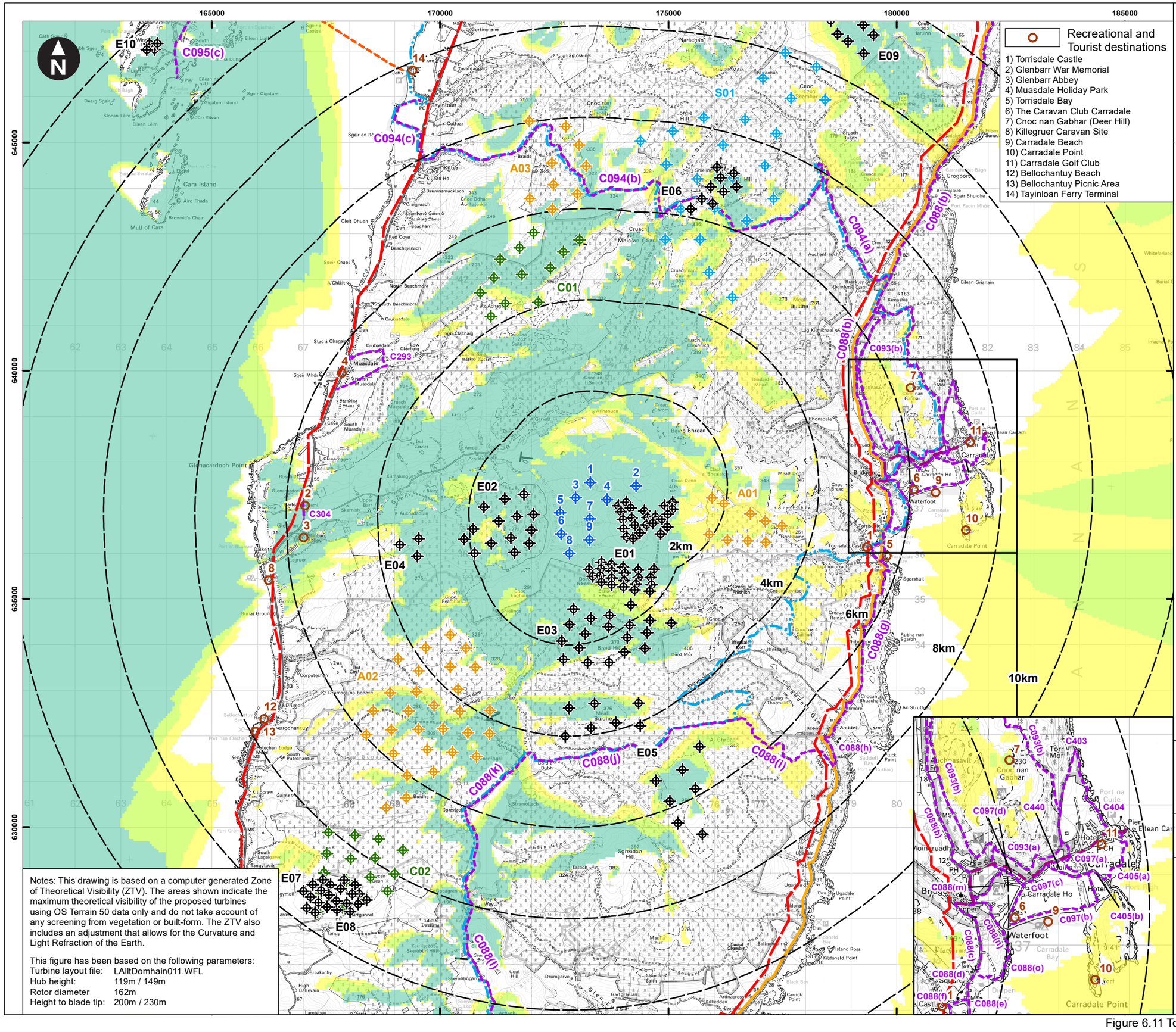

© Crown copyright and database rights year 2025 Ordnance Survey

Notes: This drawing is based on a computer generated Zone of Theoretical Visibility (ZTV). The areas shown indicate the maximum theoretical visibility of the proposed turbines using OS Terrain 50 data only and do not take account of any screening from vegetation or built-form. The ZTV also includes an adjustment that allows for the Curvature and Light Refraction of the Earth.

This figure has been based on the following parameters:

Turbine layout file:	LAlltDomhain011.WFL
Hub height:	119m / 149m
Rotor diameter	162m
Height to blade tip:	200m / 230m

Client

EnergieKontor

Applicant:
ENERGYFARM ALLT DOMHAIN LTD

Allt Domhain Wind Farm
EIA Report

Figure 6.11
Local Recreational Routes and Key Tourist Destinations within 10km

wsp

May 2025

Figure 6.11 Tourist UK0037663.3707-WSPE-FG-SA-00021_R6.mxd Originator: UKCGW775

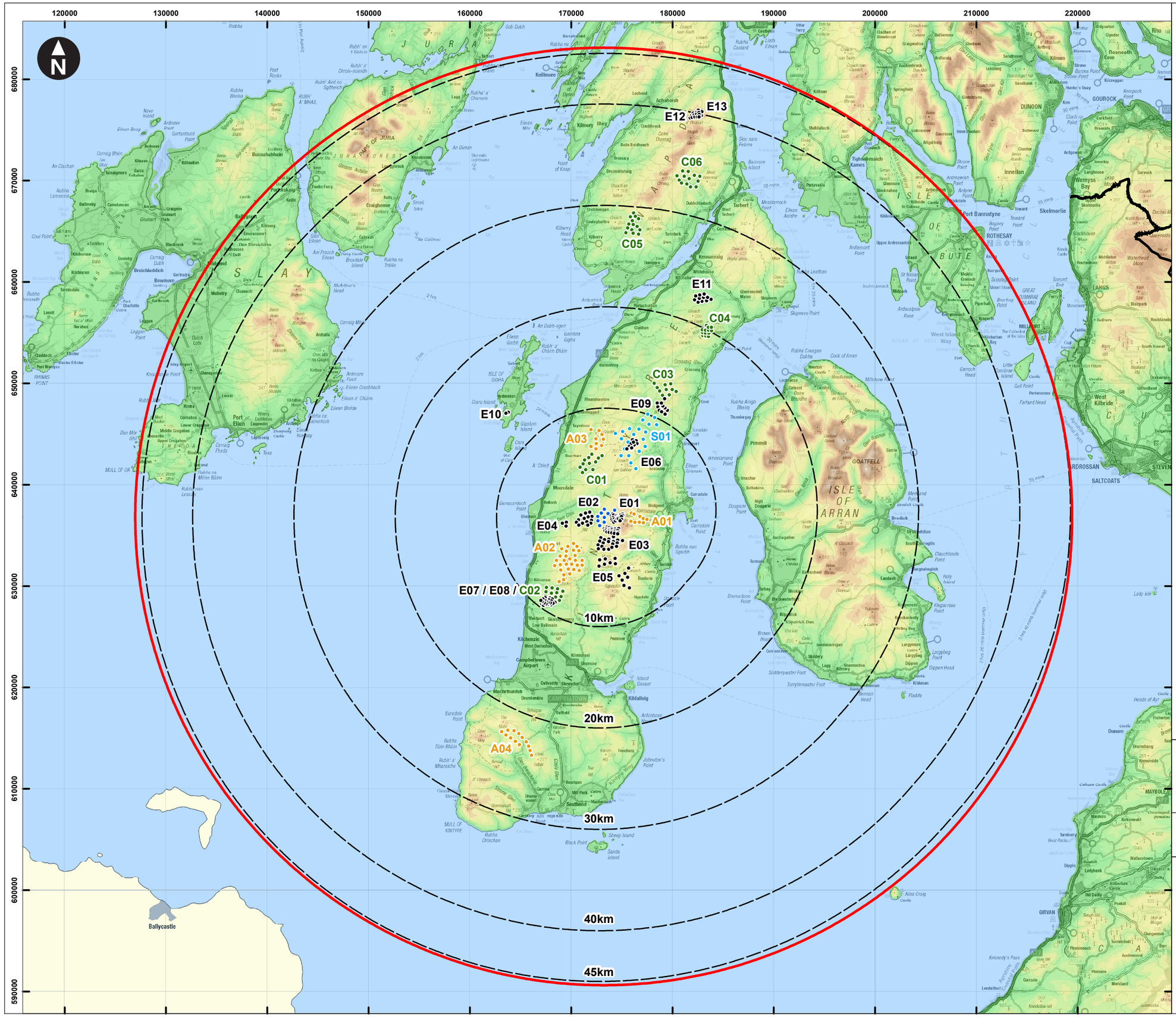

Key

- Proposed turbine locations
- Landscape and Visual Study Area
- Local authority boundaries
- Lines indicating the distance from the proposed turbines
- Existing Wind Farms

E01) Beinn an Tuirc I
E02) Blary Hill
E03) Beinn an Tuirc II
E04) Auchadaduie
E05) Beinn an Tuirc III
E06) Deucheran Hill
E07) Tangy I
E08) Tangy II
E09) Cour
E10) Gigha Community
E11) Freasdail
E12) Allt Dearg
E13) Sròndoire

- Consented Wind Farms

C01) Clachaig Glen
C02) Tangy IV Repower
C03) High Constellation
C04) Eascairt
C05) Airigh
C06) Rowan

- Application Wind Farms

A01) West Torrisdale
A02) Cnoc Buidhe
A03) Killean
A04) Breackerie

- Scoping Wind Farms (within 10km)

S01) Deucheran Hill 2

Topography

874m AOD and above

0m AOD

0 2 4 6 8 10 12 14 16 18 20 km

Scale at A3: 1:360,000

© Crown copyright and database rights year 2025 Ordnance Survey

Client

EnergieKontor

Applicant:
ENERGYFARM ALLT DOMHAIN LTD

Allt Domhain Wind Farm
EIA Report

Figure 6.12
Cumulative Wind Farms within 45km

wsp

May 2025

Figure 6.12 Cumulative UK0037663.3707-WSPE-FG-SA-00022_R5.mxd Originator: UKCGW775

Figure 6.12 Cumulative UK0037663.3707-WSPE-FG-SA-00022_R5

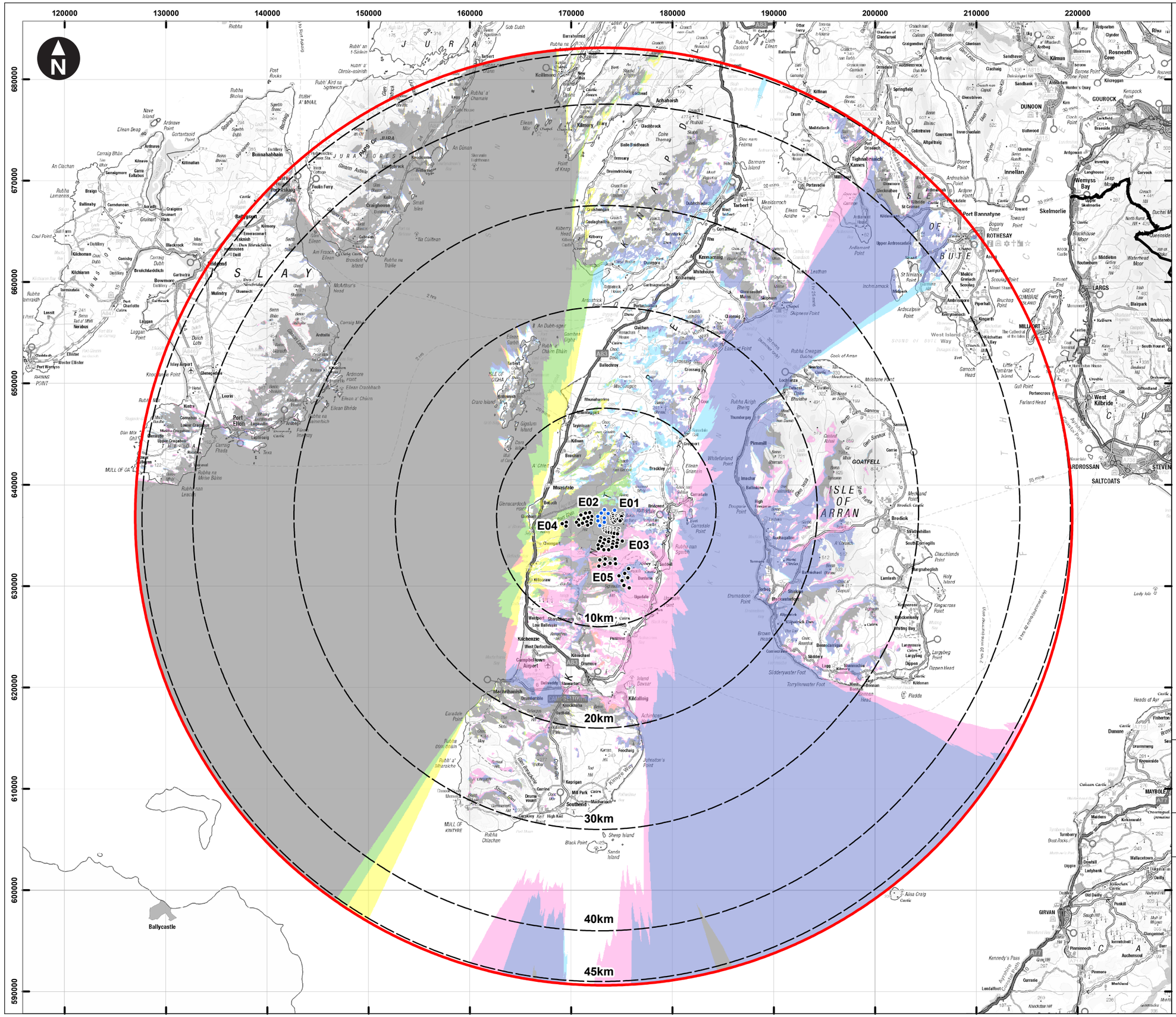

Key

- Proposed turbine locations
- Landscape and Visual Study Area
- Local authority boundaries
- Lines indicating the distance from the proposed turbines
- Existing Wind Farms

E01) Beinn an Tuirc I
E02) Blary Hill
E03) Beinn an Tuirc II
E04) Auchadaduie
E05) Beinn an Tuirc III

- Allt Domhain Wind Farm may be theoretically visible
- Beinn an Tuirc I / II / III wind farms may be theoretically visible
- Blary Hill / Auchadaduie wind farms may be theoretically visible
- Allt Domhain and Beinn an Tuirc I / II / III wind farms may be theoretically visible
- Allt Domhain and Blary Hill / Auchadaduie wind farms may be theoretically visible
- Beinn an Tuirc I / II / III and Blary Hill / Auchadaduie wind farms may be theoretically visible
- Allt Domhain, Beinn an Tuirc I / II / III and Blary Hill / Auchadaduie wind farms may be theoretically visible

Notes: This drawing is based on a computer generated Zone of Theoretical Visibility (ZTV). The areas shown indicate the maximum theoretical visibility of the proposed turbines using OS Terrain 50 data only and do not take account of any screening from vegetation or built-form. The ZTV also includes an adjustment that allows for the Curvature and Light Refraction of the Earth.

This figure has been based on the following parameters:

Turbine layout file:	LAlltDomhain011.WFL
Hub height:	119m / 149m
Rotor diameter	162m
Height to blade tip:	200m / 230m

0 2 4 6 8 10 12 14 16 18 20 km

Scale at A3: 1:360,000

© Crown copyright and database rights year 2025 Ordnance Survey

Client

EnergieKontor

Applicant:
ENERGYFARM ALLT DOMHAIN LTD

Allt Domhain Wind Farm
EIA Report

Figure 6.13
Cumulative ZTV - Allt Domhain with Beinn an Tuirc Group, Blary Hill & Auchadaduie

wsp

April 2025

\\corp\global\GB\Projects\UK0037xxx\UK0037663.3707 - ALLT DOMHAIN\03 WIP\EN Environmental\03 Drawings\ArcGIS\MXD\2025-02 EIA\ Originator: UKCGW775

Figure 6.13 CZTV1 UK0037663.3707-WSPE-FG-SA-00023_R3

\\corp\global\GB\Projects\UK0037xxx\UK0037663.3707 - ALLT DOMHAIN\03 WIP\EN Environmental\03 Drawings\ArcGIS\MXD\2025-02 EIA\ Originator: UKCGW775

120000 130000 140000 150000 160000 170000 180000 190000 200000 210000 220000

680000 670000 660000 650000 640000 630000 620000 610000 600000 590000

C01

C02

10km

20km

30km

40km

45km

Key

- Proposed turbine locations
- Landscape and Visual Study Area
- Local authority boundaries
- Lines indicating the distance from the proposed turbines
- Consented Wind Farms

C01) Clachaig Glen C02) Tangy IV Repower

- Allt Domhain Wind Farm may be theoretically visible
- Clachaig Glen Wind Farm may be theoretically visible
- Tangy IV Repower Wind Farm may be theoretically visible
- Allt Domhain and Clachaig Glen wind farms may be theoretically visible
- Allt Domhain and Tangy IV Repower wind farms may be theoretically visible
- Clachaig Glen and Tangy IV Repower wind farms may be theoretically visible
- Allt Domhain, Clachaig Glen and Tangy IV Repower wind farms may be theoretically visible

Notes: This drawing is based on a computer generated Zone of Theoretical Visibility (ZTV). The areas shown indicate the maximum theoretical visibility of the proposed turbines using OS Terrain 50 data only and do not take account of any screening from vegetation or built-form. The ZTV also includes an adjustment that allows for the Curvature and Light Refraction of the Earth.

This figure has been based on the following parameters:

Turbine layout file:	LAlltDomhain011.WFL
Hub height:	119m / 149m
Rotor diameter	162m
Height to blade tip:	200m / 230m

0 2 4 6 8 10 12 14 16 18 20 km

Scale at A3: 1:360,000

© Crown copyright and database rights year 2025 Ordnance Survey

Client

EnergieKontor

Applicant:
ENERGYFARM ALLT DOMHAIN LTD

Allt Domhain Wind Farm
EIA Report

Figure 6.14
Cumulative ZTV - Allt Domhain with Clachaig Glen + Tangy IV Repower

wsp

April 2025

Figure 6.14 CZTV2 UK0037663.3707-WSPE-FG-SA-00024_R2

\\corp\global\GB\Projects\UK0037xxx\UK0037663.3707 - ALLT DOMHAIN\03 WIP\EN Environmental\03 Drawings\ArcGIS\MXD\2025-02 EIA\ Originator: UKCGW775

120000 130000 140000 150000 160000 170000 180000 190000 200000 210000 220000

680000 670000 660000 650000 640000 630000 620000 610000 600000 590000

N

E01 E02 E03 E04 E05 E06 C01 E07 / E08 / C02

10km 20km 30km 40km 45km

Existing Wind Farms

E01) Beinn an Tuirc I
E02) Blary Hill
E03) Beinn an Tuirc II
E04) Auchadaduie
E05) Beinn an Tuirc III
E06) Deucheran Hill
E07) Tangy I
E08) Tangy II

Key

Proposed turbine locations

Landscape and Visual Study Area

Local authority boundaries

Lines indicating the distance from the proposed turbines

Consented Wind Farms

C01) Clachaig Glen
C02) Tangy IV Repower

Allt Domhain Wind Farm may be theoretically visible

Existing wind farms within 10km may be theoretically visible

Consented wind farms within 10km may be theoretically visible

Allt Domhain and existing wind farms within 10km may be theoretically visible

Allt Domhain and consented wind farms within 10km may be theoretically visible

Existing and consented wind farms within 10km may be theoretically visible

Allt Domhain, existing and consented wind farms within 10km may be theoretically visible

Notes: This drawing is based on a computer generated Zone of Theoretical Visibility (ZTV). The areas shown indicate the maximum theoretical visibility of the proposed turbines using OS Terrain 50 data only and do not take account of any screening from vegetation or built-form. The ZTV also includes an adjustment that allows for the Curvature and Light Refraction of the Earth.

This figure has been based on the following parameters:

Turbine layout file:	LAlltDomhain011.WFL
Hub height:	119m / 149m
Rotor diameter	162m
Height to blade tip:	200m / 230m

0 2 4 6 8 10 12 14 16 18 20 km

Scale at A3: 1:360,000

© Crown copyright and database rights year 2025 Ordnance Survey

Client

EnergieKontor

Applicant:
ENERGYFARM ALLT DOMHAIN LTD

Allt Domhain Wind Farm
EIA Report

Figure 6.15
Cumulative ZTV - Allt Domhain with Existing and Consented Wind Farms within 10km

wsp

April 2025

Figure 6.15 CZTV3 UK0037663.3707-WSPE-FG-SA-00025_R3

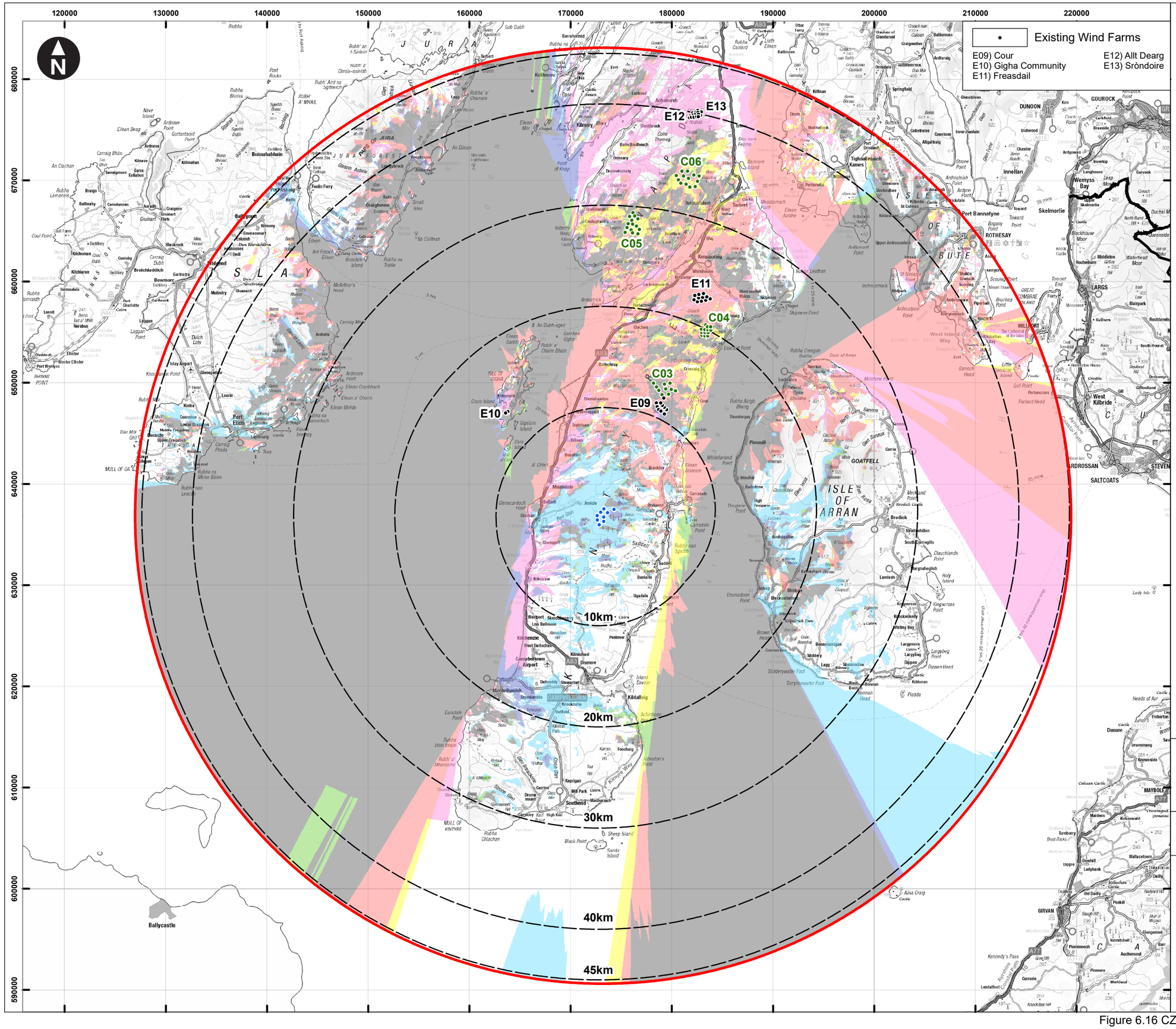

Key

- Proposed turbine locations
- Landscape and Visual Study Area
- Local authority boundaries
- Lines indicating the distance from the proposed turbines
- Consented Wind Farms

C03) High Constellation
C04) Eascairt
C05) Airigh
C06) Rowan

- Allt Domhain Wind Farm may be theoretically visible
- Existing wind farms between 10-45km may be theoretically visible
- Consented wind farms between 10-45km may be theoretically visible
- Allt Domhain and existing wind farms between 10-45km may be theoretically visible
- Allt Domhain and consented wind farms between 10-45km may be theoretically visible
- Existing and consented wind farms between 10-45km may be theoretically visible
- Allt Domhain, existing and consented wind farms between 10-45km may be theoretically visible

Notes: This drawing is based on a computer generated Zone of Theoretical Visibility (ZTV). The areas shown indicate the maximum theoretical visibility of the proposed turbines using OS Terrain 50 data only and do not take account of any screening from vegetation or built-form. The ZTV also includes an adjustment that allows for the Curvature and Light Refraction of the Earth.

This figure has been based on the following parameters:

Turbine layout file:	LAlltDomhain011.WFL
Hub height:	119m / 149m
Rotor diameter	162m
Height to blade tip:	200m / 230m

0 2 4 6 8 10 12 14 16 18 20 km

Scale at A3: 1:360,000

© Crown copyright and database rights year 2025 Ordnance Survey

Client

EnergieKontor

Applicant:
ENERGYFARM ALLT DOMHAIN LTD

Allt Domhain Wind Farm
EIA Report

Figure 6.16
Cumulative ZTV - Allt Domhain with Existing and Consented Wind Farms between 10-45km

wsp

April 2025

\\corp\global\GB\Projects\UK0037xxx\UK0037663.3707 - ALLT DOMHAIN\03 WIP\EN Environmental\03 Drawings\ArcGIS\MXD\2025-02 EIA\ Originator: UKCGW775

\\corp\global\GB\Projects\UK0037xxx\UK0037663.3707 - ALLT DOMHAIN\03 WIP\EN Environmental\03 Drawings\ArcGIS\MXD\2025-02 EIA\ Originator: UKCGW775

120000 130000 140000 150000 160000 170000 180000 190000 200000 210000 220000

680000 670000 660000 650000 640000 630000 620000 610000 600000 590000

A03

A01

A02

10km

20km

30km

40km

45km

Ballycastle

Key

- Proposed turbine locations
- Landscape and Visual Study Area
- Local authority boundaries
- Lines indicating the distance from the proposed turbines
- Application Wind Farms

A01) West Torrisdale
A02) Cnoc Buidhe
A03) Killean

- Allt Domhain Wind Farm may be theoretically visible
- West Torrisdale / Cnoc Buidhe wind farms may be theoretically visible
- Killean Wind Farm may be theoretically visible
- Allt Domhain and West Torrisdale / Cnoc Buidhe wind farms may be theoretically visible
- Allt Domhain and Killean wind farms may be theoretically visible
- West Torrisdale / Cnoc Buidhe and Killean wind farms may be theoretically visible
- Allt Domhain, West Torrisdale / Cnoc Buidhe and Killean wind farms may be theoretically visible

Notes: This drawing is based on a computer generated Zone of Theoretical Visibility (ZTV). The areas shown indicate the maximum theoretical visibility of the proposed turbines using OS Terrain 50 data only and do not take account of any screening from vegetation or built-form. The ZTV also includes an adjustment that allows for the Curvature and Light Refraction of the Earth.

This figure has been based on the following parameters:

Turbine layout file:	LAlltDomhain011.WFL
Hub height:	119m / 149m
Rotor diameter	162m
Height to blade tip:	200m / 230m

0 2 4 6 8 10 12 14 16 18 20 km

Scale at A3: 1:360,000

© Crown copyright and database rights year 2025 Ordnance Survey

Client

EnergieKontor

Applicant:
ENERGYFARM ALLT DOMHAIN LTD

Allt Domhain Wind Farm
EIA Report

Figure 6.17
Cumulative ZTV - Allt Domhain with Application Wind Farms within 10km

wsp

April 2025

Figure 6.17 CZTV5 UK0037663.3707-WSPE-FG-SA-00027_R2

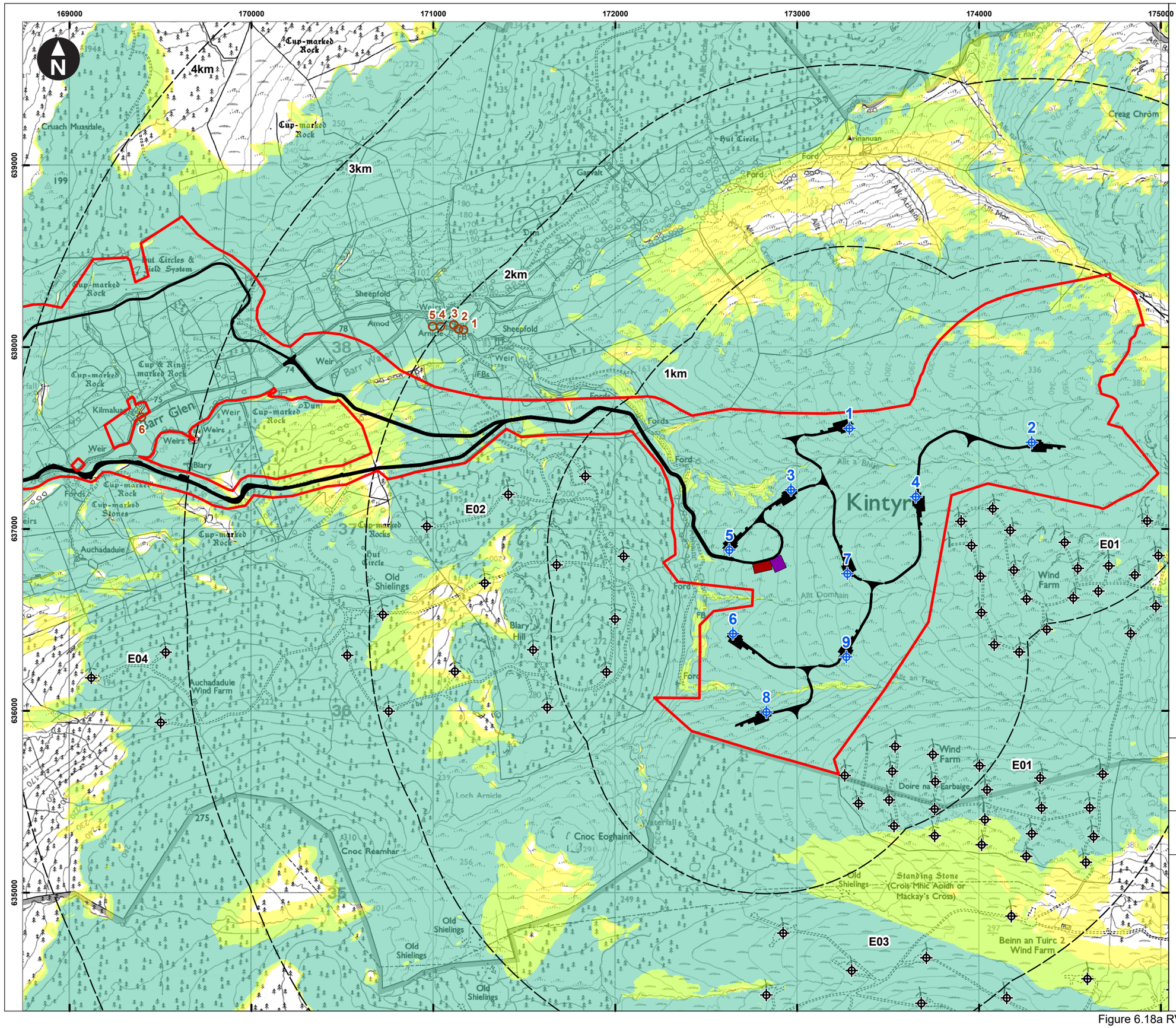

Key

- Proposed turbine locations
- Lines indicating the distance from the proposed turbines
- Access Tracks
- Substation
- Construction Compound
- 1-3 turbines may be theoretically visible
- 4-6 turbines may be theoretically visible
- 7-9 turbines may be theoretically visible
- Residential Viewpoint Locations

1) East Cottage
2) The Bothy
3) North Cottage
4) Arnicle House
5) Glenview
6) Kilmaluag

- Existing Wind Farms

E01) Beinn an Tuirc I
E02) Blary Hill
E03) Beinn an Tuirc II
E04) Auchadaduie

Notes: This drawing is based on a computer generated Zone of Theoretical Visibility (ZTV). The areas shown indicate the maximum theoretical visibility of the proposed turbines using OS Terrain 5 data only and do not take account of any screening from vegetation or built-form. The ZTV also includes an adjustment that allows for the Curvature and Light Refraction of the Earth.

This figure has been based on the following parameters:

Turbine layout file:	LAlltDomhain011.WFL
Hub height:	119m / 149m
Rotor diameter	162m
Height to blade tip:	200m / 230m

0 200 400 600 800 1,000 1,200 m

Scale at A3: 1:20,000

© Crown copyright and database rights year 2025 Ordnance Survey

Client

EnergieKontor

Applicant:
ENERGYFARM ALLT DOMHAIN LTD

Allt Domhain Wind Farm
EIA Report

Figure 6.18a
Residential Properties within 3km

wsp

May 2025

Figure 6.18a RVAA UK0037663.3707-WSPE-FG-SA-00028_R4.mxd Originator: UKCGW775



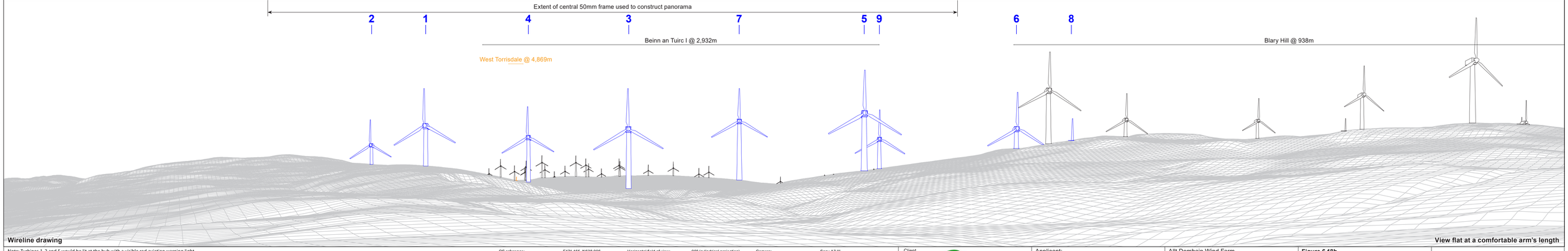

Note: Turbines 1, 2 and 5 would be lit at the hub with a visible red aviation warning light.

Wind Farm Key: Allt Domhain Wind Farm | Existing | Consented | Application | Scoping

OS reference:	E171 165, N638 096	Horizontal field of view:	90° (cylindrical projection)	Camera:	Sony A7 III
Eye level:	78.5m AOD	Principal distance:	522mm	Lens:	50mm (Sony FE 50mm f/1.2 GM)
Direction of view:	125°	Paper size:	841mm x 297mm (half A1)	Camera height:	1.5m AGL
Nearest turbine:	1,898m	Correct printed image size:	820 x 130mm	Date and time:	10/01/2025 @ 11:15

Client: EnergieKontor

Applicant: ENERGYFARM ALLT DOMHAIN LTD

Allt Domhain Wind Farm
EIA Report

Figure 6.18b
Residential Visual Amenity Assessment:
Viewpoint 1: East Cottage

May 2025

wsp

Originator: UKCGW775

Figure 6.18b-g RVAA UK0037633 3707-WSPE-FG-SA-00029_R2





Note: Turbines 1, 2 and 5 would be lit at the hub with a visible red aviation warning light.

Wind Farm Key: Allt Domhain Wind Farm | Existing | Consented | Application | Scoping

OS reference:	E171 137, N638 100	Horizontal field of view:	90° (cylindrical projection)	Camera:	Sony A7 III
Eye level:	75.5m AOD	Principal distance:	522mm	Lens:	50mm (Sony FE 50mm f/1.2 GM)
Direction of view:	122°	Paper size:	841mm x 297mm (half A1)	Camera height:	1.5m AGL
Nearest turbine:	1,922m	Correct printed image size:	820 x 130mm	Date and time:	10/01/2025 @ 11:20

Client: EnergieKontor

Applicant: ENERGYFARM ALLT DOMHAIN LTD

Allt Domhain Wind Farm
EIA Report

Figure 6.18c
Residential Visual Amenity Assessment: Viewpoint 2: The Bothy

May 2025

wsp

Figure 6.18c-g RVAA UK0037630.3707-WSPE-FG-SA-00029_R2 Originator: UKCGW775



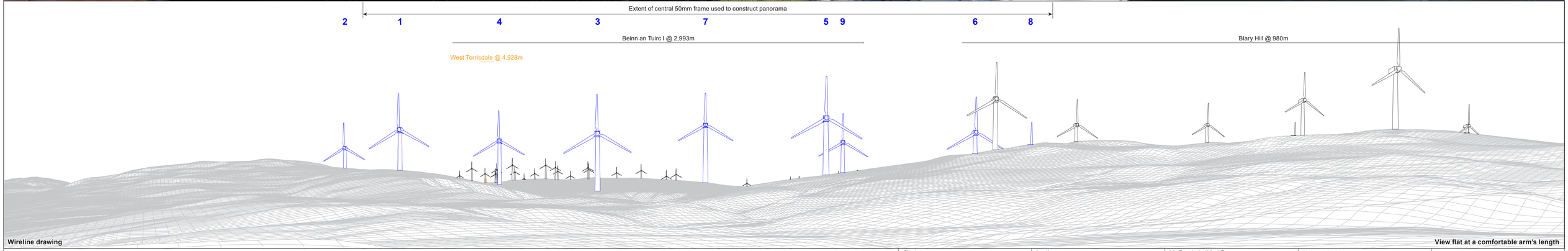

Note: Turbines 1, 2 and 5 would be lit at the hub with a visible red aviation warning light.

Wind Farm Key: Allt Domhain Wind Farm | Existing | Consented | Application | Scoping

OS reference:	E171 111, N638 124	Horizontal field of view:	90° (cylindrical projection)	Camera:	Sony A7 III
Eye level:	80.5m AOD	Principal distance:	522mm	Lens:	50mm (Sony FE 50mm f/1.2 GM)
Direction of view:	143°	Paper size:	841mm x 297mm (half A1)	Camera height:	1.5m AGL
Nearest turbine:	1,957m	Correct printed image size:	820 x 130mm	Date and time:	10/01/2025 @ 11:30

Client: EnergieKontor

Applicant: ENERGYFARM ALLT DOMHAIN LTD

Allt Domhain Wind Farm
EIA Report

Figure 6.18d
Residential Visual Amenity Assessment: Viewpoint 3: North Cottage

May 2025

wsp

Figure 6.18d-g RVAA UK0037633 3707-WSPE-FG-SA-00029_R2 Originator: UKCGW775



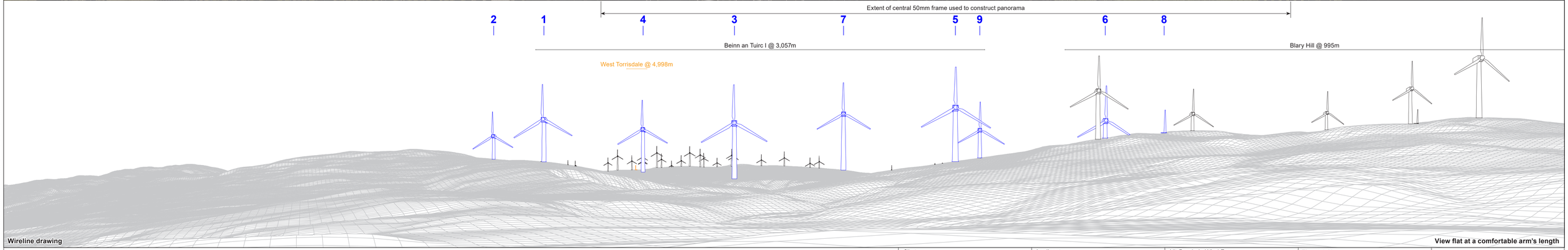

Note: Turbines 1, 2 and 5 would be lit at the hub with a visible red aviation warning light.

Wind Farm Key: Allt Domhain Wind Farm | Existing | Consented | Application | Scoping

OS reference:	E171 038, N638 114	Horizontal field of view:	90° (cylindrical projection)	Camera:	Sony A7 III
Eye level:	81.5m AOD	Principal distance:	522mm	Lens:	50mm (Sony FE 50mm f/1.2 GM)
Direction of view:	118°	Paper size:	841mm x 297mm (half A1)	Camera height:	1.5m AGL
Nearest turbine:	2,008m	Correct printed image size:	820 x 130mm	Date and time:	10/01/2025 @ 11:45

Client: EnergieKontor

Applicant: ENERGYFARM ALLT DOMHAIN LTD

Allt Domhain Wind Farm
EIA Report

Figure 6.18e
Residential Visual Amenity Assessment: Viewpoint 4: Arnicle House

May 2025

wsp

Originator: UKCGW775

Figure 6.18e-g RVAA UK0037633 3707-WSPE-FG-SA-00029_R2



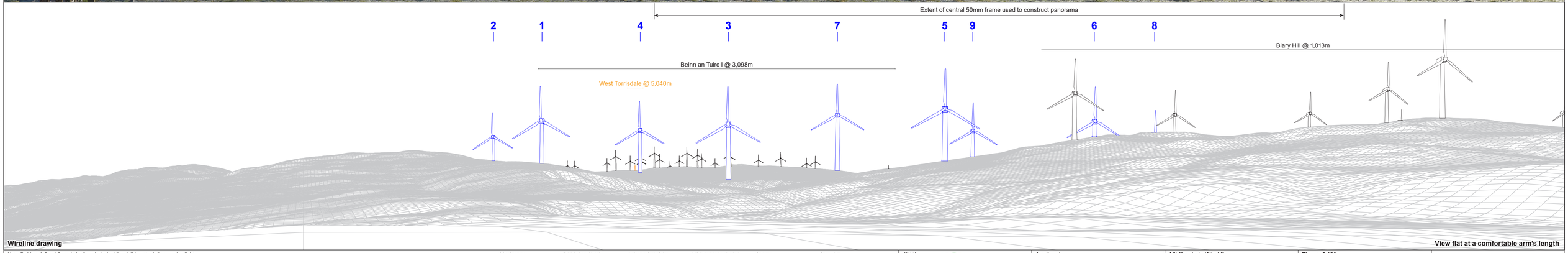

Note: Turbines 1, 2 and 5 would be lit at the hub with a visible red aviation warning light.

Wind Farm Key: Allt Domhain Wind Farm | Existing | Consented | Application | Scoping

OS reference:	E170 995, N638 115	Horizontal field of view:	90° (cylindrical projection)	Camera:	Sony A7 III
Eye level:	79.5m AOD	Principal distance:	522mm	Lens:	50mm (Sony FE 50mm f/1.2 GM)
Direction of view:	140°	Paper size:	841mm x 297mm (half A1)	Camera height:	1.5m AGL
Nearest turbine:	2,043m	Correct printed image size:	820 x 130mm	Date and time:	10/01/2025 @ 11:40

Client: EnergieKontor

Applicant: ENERGYFARM ALLT DOMHAIN LTD

Allt Domhain Wind Farm
EIA Report

Figure 6.18f
Residential Visual Amenity Assessment: Viewpoint 5: Glenview

May 2025

Figure 6.18b-g RVAA UK0037633.3707-WSPE-FG-SA-00029_R2 Originator: UKCGW775



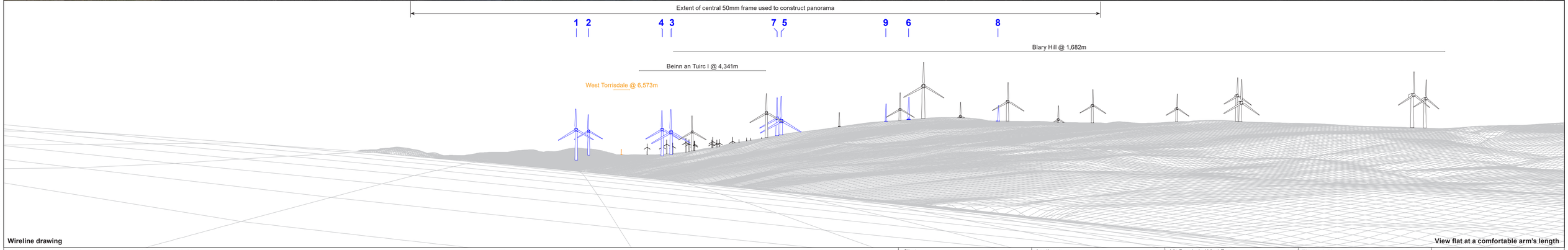

Note: Turbines 1, 2 and 5 would be lit at the hub with a visible red aviation warning light.

Wind Farm Key: Allt Domhain Wind Farm | Existing | Consented | Application | Scoping

OS reference:	E169 393, N637 616	Horizontal field of view:	90° (cylindrical projection)	Camera:	Sony A7 III
Eye level:	67.5m AOD	Principal distance:	522mm	Lens:	50mm (Sony FE 50mm f/1.2 GM)
Direction of view:	100°	Paper size:	841mm x 297mm (half A1)	Camera height:	1.5m AGL
Nearest turbine:	3,315m	Correct printed image size:	820 x 130mm	Date and time:	10/01/2025 @ 12:45

Client: EnergieKontor

Applicant: ENERGYFARM ALLT DOMHAIN LTD

Allt Domhain Wind Farm
EIA Report

Figure 6.18g
Residential Visual Amenity Assessment:
Viewpoint 6: Kilmaluag

May 2025

wsp

Figure 6.18g-g RVAA UK0037633.3707-WSPE-FG-SA-00029_R2 Originator: UKCGW775

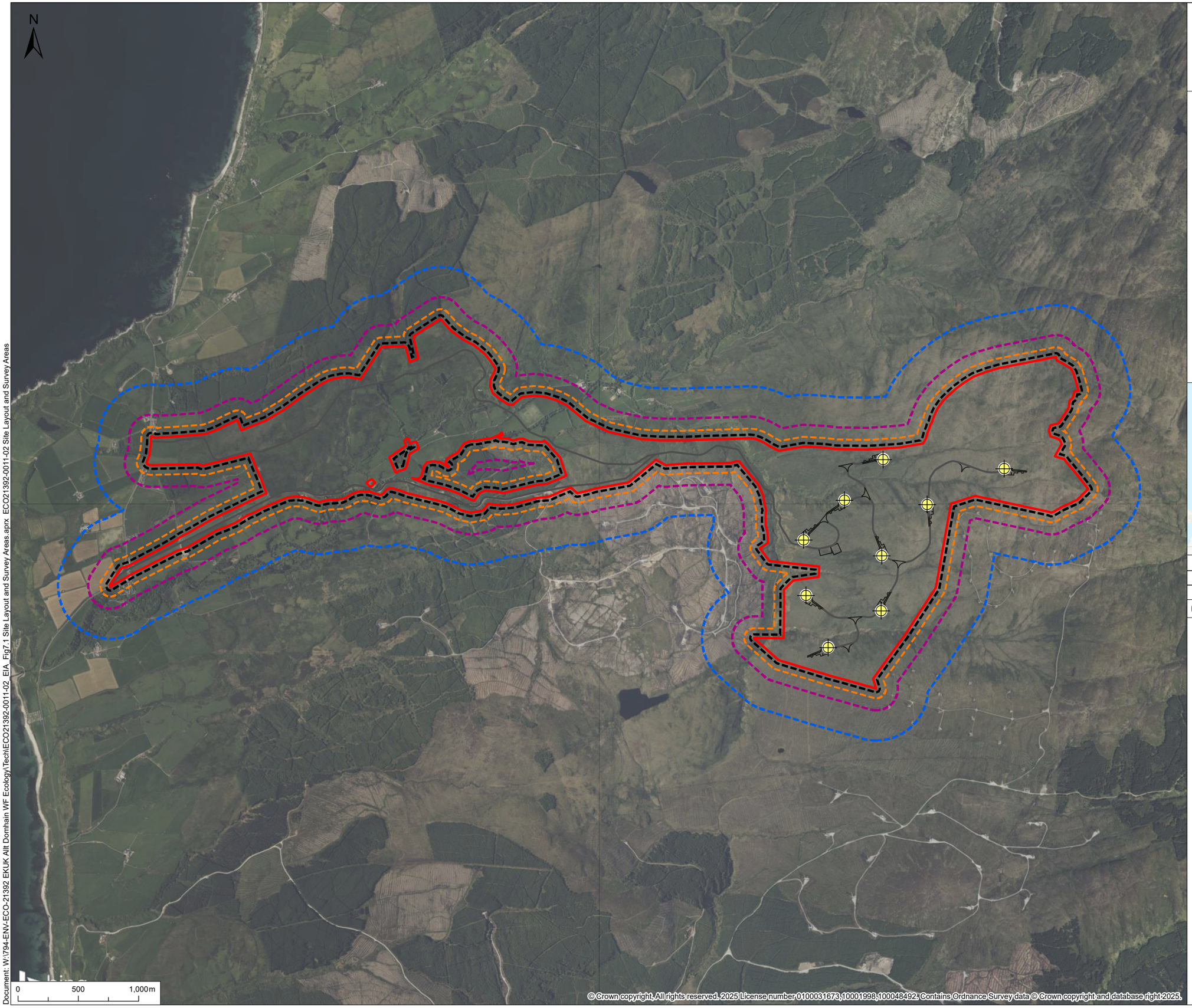

© 2025 RPS Group

Notes
1. This drawing has been prepared in accordance with the scope of RPS's appointment with its client and is subject to the terms and conditions of that appointment. RPS accepts no liability for any use of this document other than by its client and only for the purposes for which it was prepared and provided.
2. If received electronically it is the recipients responsibility to print to correct scale. Only written dimensions should be used.

Legend

- Application Boundary
- Turbine
- Scheme Infrastructure

Protected Species Survey Areas

- Bats and Water Vole (30m)
- Red Squirrel (50m)
- Badger, Pine Marten and Wildcat (100m)
- Otter (250m)

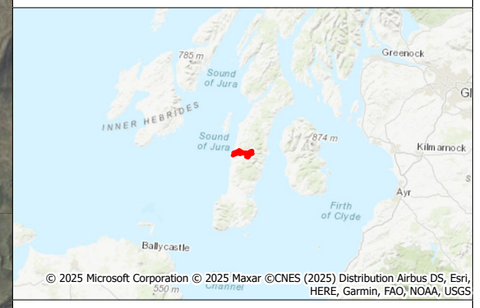

Rev	Description	By	CB	Date

MAKING COMPLEX EASY
A TETRA TECH COMPANY
Atholl Exchange, 1st Floor, 6 Canning Street, Edinburgh, EH3 8EG
T: +44(0)131 555 5011 E: rpsed2@rpsgroup.com

Client: EnergieKontor

Project: Allt Domhain

Title: Site Layout and Survey Areas

Status	Drawn By	PM/Checked By
Issue	MP	DG
Project Number	**Scale @ A3**	**Date Created**
ECO21392	1:30,000	20/05/25
Figure Number		**Rev**
7.1		**02**

rpsgroup.com

© Crown copyright. All rights reserved. 2025 License number 0100031673,10001998,100048492. Contains Ordnance Survey data © Crown copyright and database right 2025.

Document: W:\794-ENV-ECO-21392 EKUK Allt Domhain WF Ecology\Tech\ECO21392-0011-02_EIA_Fig7.1 Site Layout and Survey Areas.aprx ECO21392-0011-02 Site Layout and Survey Areas

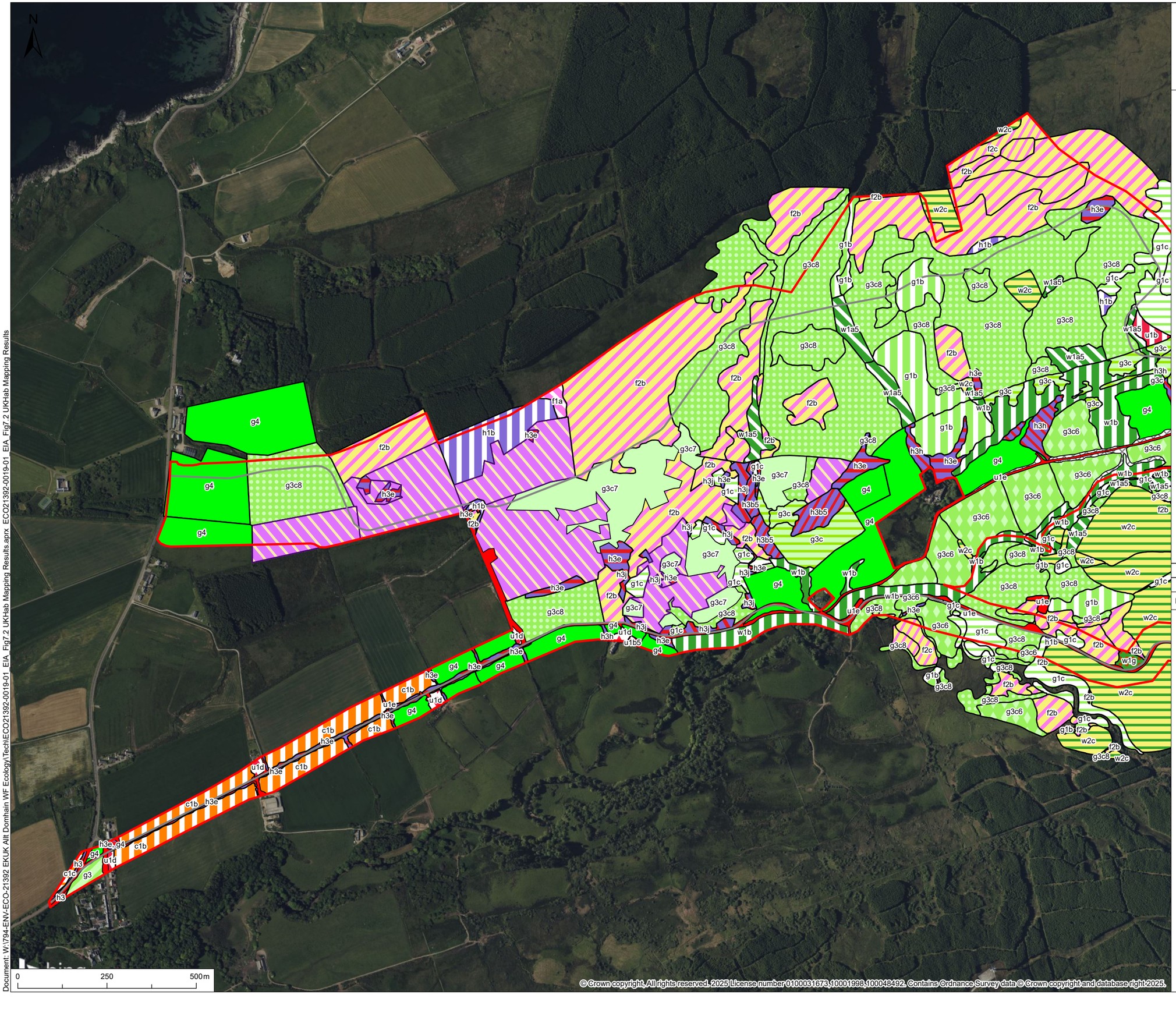

© 2025 RPS Group

Notes
1. This drawing has been prepared in accordance with the scope of RPS's appointment with its client and is subject to the terms and conditions of that appointment. RPS accepts no liability for any use of this document other than by its client and only for the purposes for which it was prepared and provided.
2. If received electronically it is the recipients responsibility to print to correct scale. Only written dimensions should be used.

Legend

- Application Boundary
- Track

UKHab

- TBC
- c1b
- c1c
- f1a
- f2b
- f2c
- g1b
- g1c
- g3
- g3c
- g3c6
- g3c7
- g3c8
- g4
- h1b
- h3
- h3b5
- h3e
- h3h
- h3j
- u1b
- u1b5
- u1d
- u1e
- w1a5
- w1b
- w1g
- w2c
- Mosaic

Rev	Description	By	CB	Date

rps MAKING COMPLEX EASY
A TETRA TECH COMPANY
101 Park Drive, Milton Park, Abingdon, Oxfordshire, OX14 4RY
T: +44(0)1235 821 888 E: RPS.ox@rps.tetratech.com

Client: EnergieKontor

Project: Allt Domhain Wind Farm

Title: UKHab Mapping Results

Status	Drawn By	PM/Checked By
Draft	MP	NW
Project Number	**Scale @ A3**	**Date Created**
ECO21392	1:10,000	21/05/25
Figure Number		**Rev**
7.2		**-**

rpsgroup.com

© Crown copyright. All rights reserved. 2025 License number 0100031673, 10001998, 100048492. Contains Ordnance Survey data © Crown copyright and database right 2025.

Document: W:\794-ENV-ECO-21392 EKUK Allt Domhain WF Ecology\Tech\ECO21392-0019-01_EIA_Fig7.2 UKHab Mapping Results.aprx ECO21392-0019-01_EIA_Fig7.2 UKHab Mapping Results

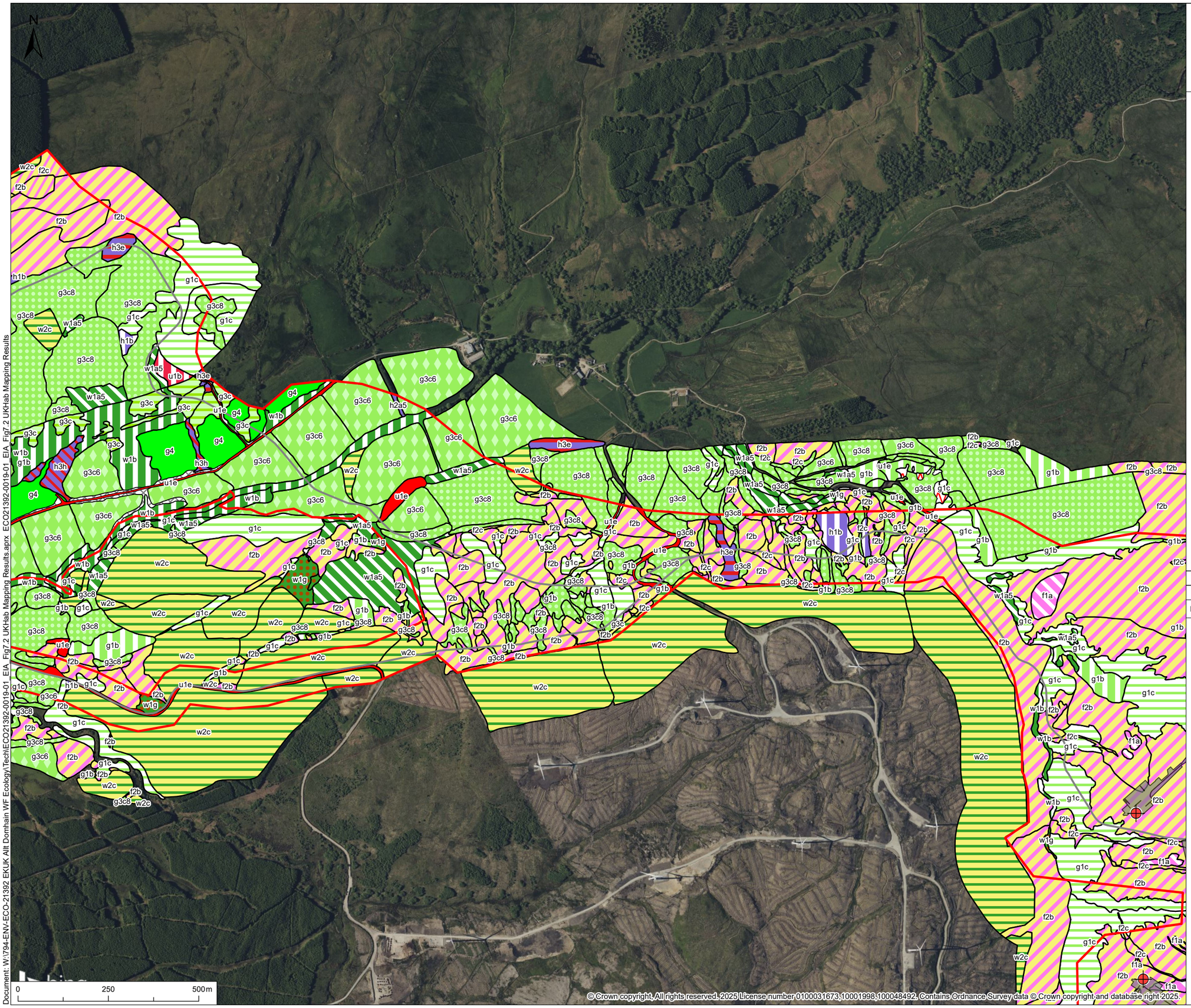

© 2025 RPS Group

Notes
1. This drawing has been prepared in accordance with the scope of RPS's appointment with its client and is subject to the terms and conditions of that appointment. RPS accepts no liability for any use of this document other than by its client and only for the purposes for which it was prepared and provided.
2. If received electronically it is the recipients responsibility to print to correct scale. Only written dimensions should be used.

Legend

- Application Boundary
- Turbine
- Scheme Infrastructure
- Track

UKHab

- TBC
- f1a
- f2b
- f2c
- g1b
- g1c
- g3c
- g3c6
- g3c8
- g4
- h1b
- h2a5
- h3e
- h3h
- u1b
- u1e
- w1a5
- w1b
- w1g
- w2c
- Scree

Rev	Description	By	CB	Date

rps MAKING COMPLEX EASY
A TETRA TECH COMPANY
101 Park Drive, Milton Park, Abingdon, Oxfordshire, OX14 4RY
T: +44(0)1235 821 888 E: RPS.ox@rps.tetratech.com

Client: EnergieKontor

Project: Allt Domhain Wind Farm

Title: UKHab Mapping Results

Status	Drawn By	PM/Checked By
Draft	MP	NW
Project Number	**Scale @ A3**	**Date Created**
ECO21392	1:10,000	21/05/25
Figure Number		**Rev**
7.2		-

rpsgroup.com

© Crown copyright, All rights reserved. 2025 License number 0100031673,10001998,100048492. Contains Ordnance Survey data © Crown copyright and database right 2025.

Document: W:\794-ENV-ECO-21392 EK\UK Allt Domhain WF Ecology\Tech\ECO21392-0019-01_EIA_Fig7.2 UKHab Mapping Results.aprx ECO21392-0019-01_EIA_Fig7.2 UKHab Mapping Results

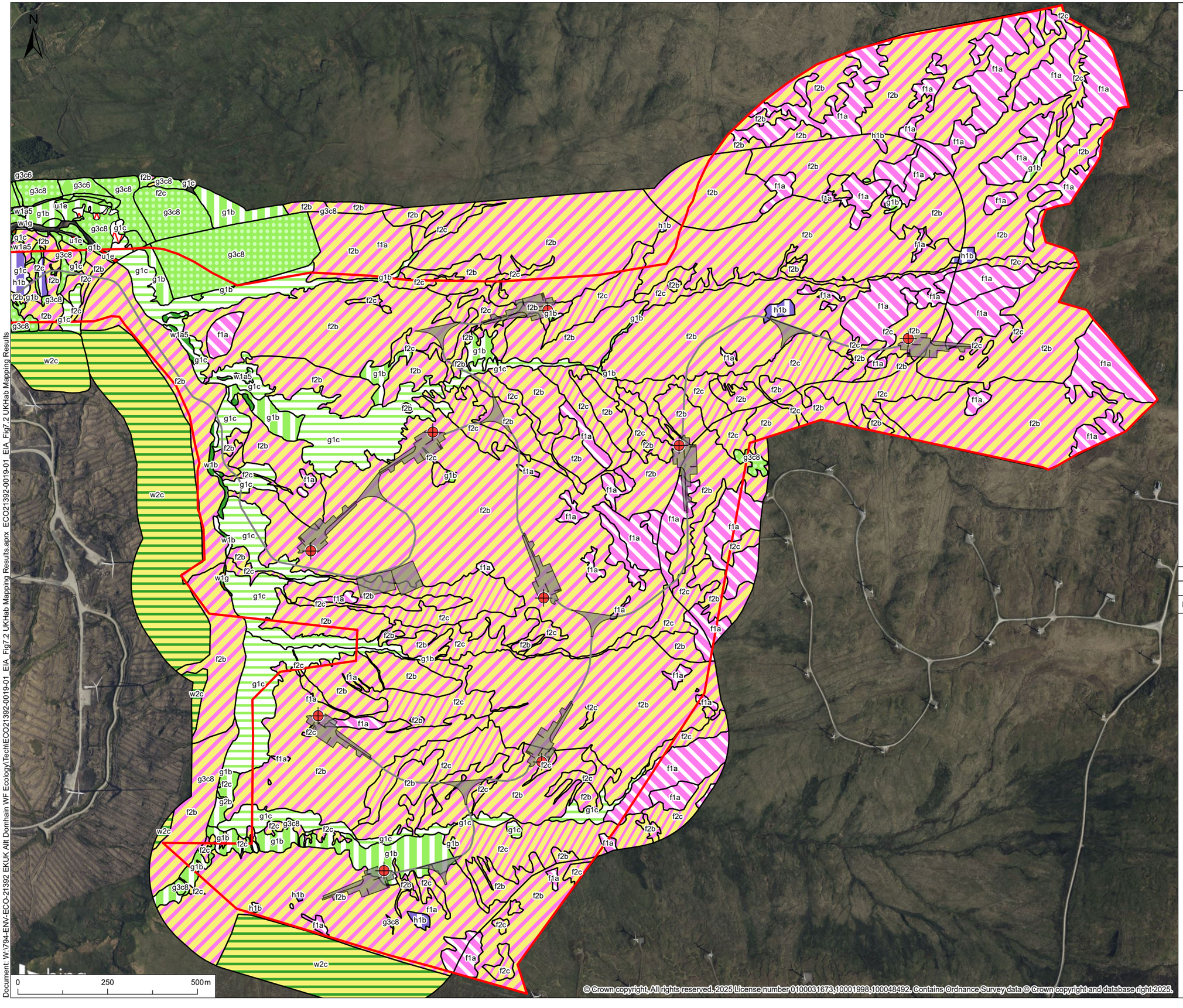

© 2025 RPS Group

Notes
1. This drawing has been prepared in accordance with the scope of RPS's appointment with its client and is subject to the terms and conditions of that appointment. RPS accepts no liability for any use of this document other than by its client and only for the purposes for which it was prepared and provided.
2. If received electronically it is the recipients responsibility to print to correct scale. Only written dimensions should be used.

Legend

- Application Boundary
- Turbine
- Scheme Infrastructure
- Track

UKHab

- f1a
- f2b
- f2c
- g1b
- g1c
- g2b
- g3c6
- g3c8
- h1b
- u1e
- w1a5
- w1b
- w1g
- w2c
- Scree

Rev	Description	By	CB	Date

rps MAKING COMPLEX EASY
A TETRA TECH COMPANY
101 Park Drive, Milton Park, Abingdon, Oxfordshire, OX14 4RY
T: +44(0)1235 821 888 E: RPS.ox@rps.tetratech.com

Client: EnergieKontor

Project: Allt Domhain Wind Farm

Title: UKHab Mapping Results

Status	Drawn By	PM/Checked By
Draft	MP	NW
Project Number	**Scale @ A3**	**Date Created**
ECO21392	1:10,000	21/05/25
Figure Number		**Rev**
7.2		-

rpsgroup.com

© Crown copyright. All rights reserved. 2025 License number 0100031673,10001998,100048492. Contains Ordnance Survey data © Crown copyright and database right 2025.

Document: W:\794-ENV-ECO-21392 EKUK Allt Domhain WF Ecology\Tech\ECO21392-0019-01_EIA_Fig7.2 UKHab Mapping Results.aprx ECO21392-0019-01_EIA_Fig7.2 UKHab Mapping Results

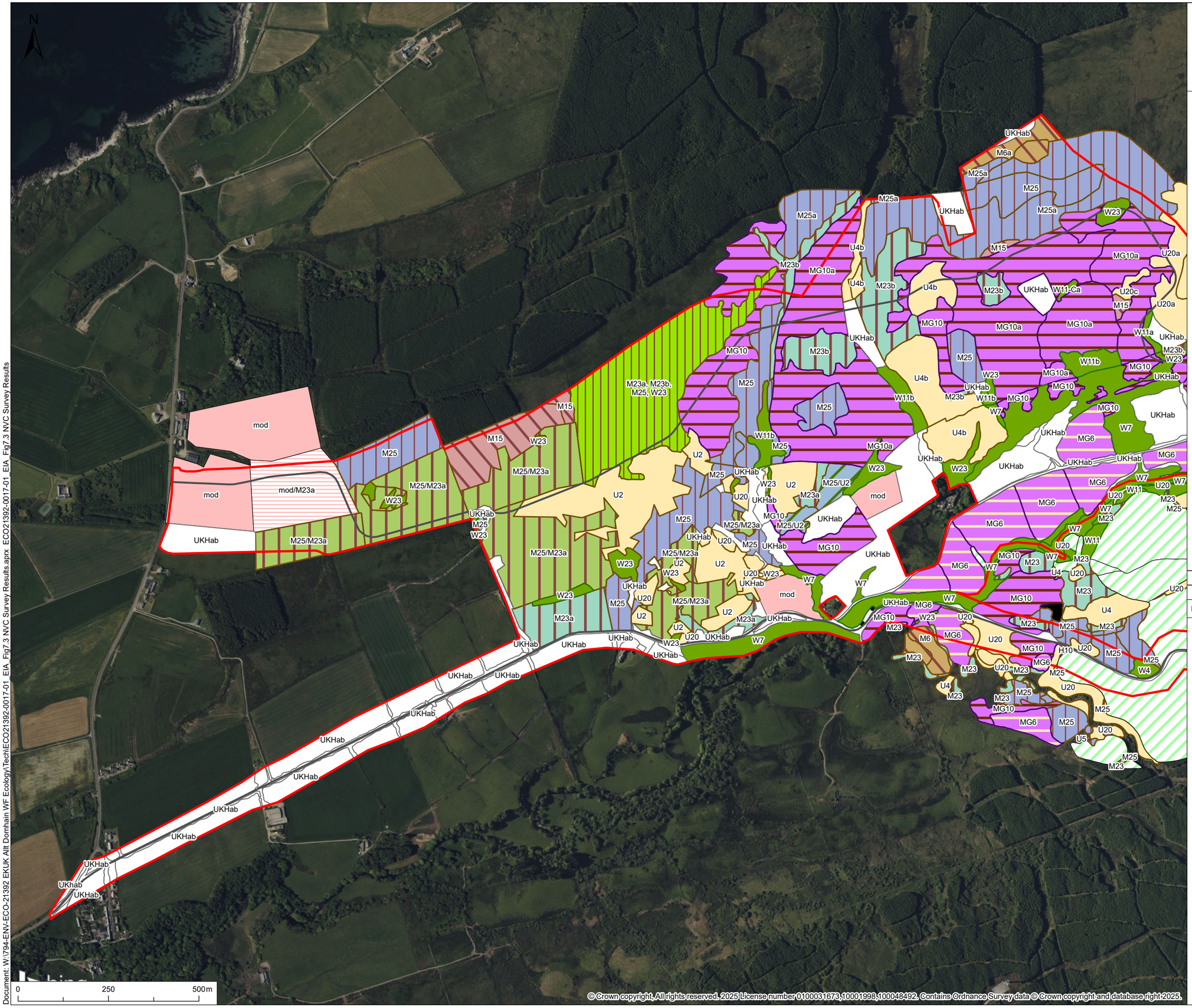

© Crown copyright, All rights reserved. 2025 License number 0100031673,10001998,100048492. Contains Ordnance Survey data © Crown copyright and database right 2025.

© 2025 RPS Group

Notes
1. This drawing has been prepared in accordance with the scope of RPS's appointment with its client and is subject to the terms and conditions of that appointment. RPS accepts no liability for any use of this document other than by its client and only for the purposes for which it was prepared and provided.
2. If received electronically it is the recipients responsibility to print to correct scale. Only written dimensions should be used.

Legend

- Application Boundary
- Track

Habitat

- Bare ground
- Dwelling
- Plantation
- Heaths
- M6
- M15
- M23
- M23/M25
- M23b/W23
- M23a/M23b/M25/W23
- M25
- M25/U2
- MG6
- MG10
- Calcifugous grasslands and montane communities
- Woodlands and scrub
- mod
- mod/M23a
- N/A

Rev	Description	By	CB	Date

MAKING COMPLEX EASY
A TETRA TECH COMPANY
101 Park Drive, Milton Park, Abingdon, Oxfordshire, OX14 4RY
T: +44(0)1235 821 888 E: RPS.ox@rps.tetratech.com

Client: EnergieKontor

Project: Allt Domhain Wind Farm

Title: NVC Mapping Results

Status	Drawn By	PM/Checked By
Draft	MP	NW
Project Number	**Scale @ A3**	**Date Created**
ECO21392	1:10,000	21/05/25
Figure Number		**Rev**
7.3		-

rpsgroup.com

Document: W:\794-ENV-ECO-21392 EKUK Allt Domhain WF Ecology\Tech\ECO21392-0017-01_EIA_Fig7.3 NVC Survey Results.aprx ECO21392-0017-01_EIA_Fig7.3 NVC Survey Results

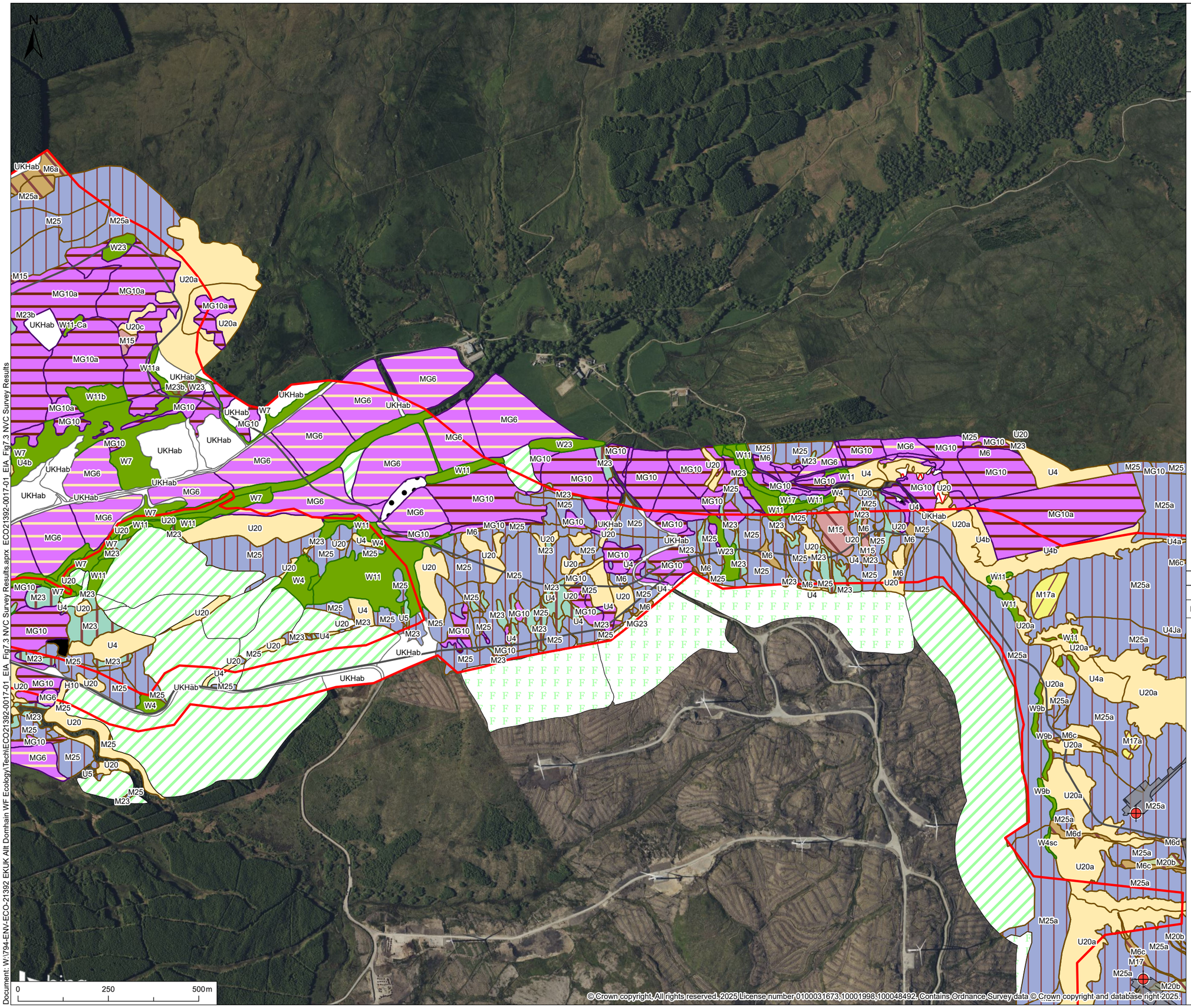

© Crown copyright. All rights reserved. 2025 License number 0100031673,10001998,100048492. Contains Ordnance Survey data © Crown copyright and database right 2025.

© 2025 RPS Group

Notes
1. This drawing has been prepared in accordance with the scope of RPS's appointment with its client and is subject to the terms and conditions of that appointment. RPS accepts no liability for any use of this document other than by its client and only for the purposes for which it was prepared and provided.
2. If received electronically it is the recipients responsibility to print to correct scale. Only written dimensions should be used.

Legend

- Application Boundary
- Turbine
- Scheme Infrastructure
- Track

Habitat

- Bare ground
- Scree
- Dwelling
- Birch
- Plantation
- Felled woodland coniferous
- Clearfell
- Heaths
- M6
- M15
- M17
- M20
- M23
- M23b/W23
- M25
- MG6
- MG10
- MG23
- Calcifugous grasslands and montane communities
- Woodlands and scrub
- N/A

Rev	Description	By	CB	Date

MAKING COMPLEX EASY
A TETRA TECH COMPANY
101 Park Drive, Milton Park, Abingdon, Oxfordshire, OX14 4RY
T: +44(0)1235 821 888 E: RPS.ox@rps.tetratech.com

Client: EnergieKontor

Project: Allt Domhain Wind Farm

Title: NVC Mapping Results

Status	Drawn By	PM/Checked By
Draft	MP	NW
Project Number	**Scale @ A3**	**Date Created**
ECO21392	1:10,000	21/05/25
Figure Number		**Rev**
7.3		-

rpsgroup.com

Document: W:\794-ENV-ECO-21392 EKUK Allt Domhain WF Ecology\Tech\ECO21392-0017-01 EIA Fig7.3 NVC Survey Results.aprx ECO21392-0017-01 EIA Fig7.3 NVC Survey Results

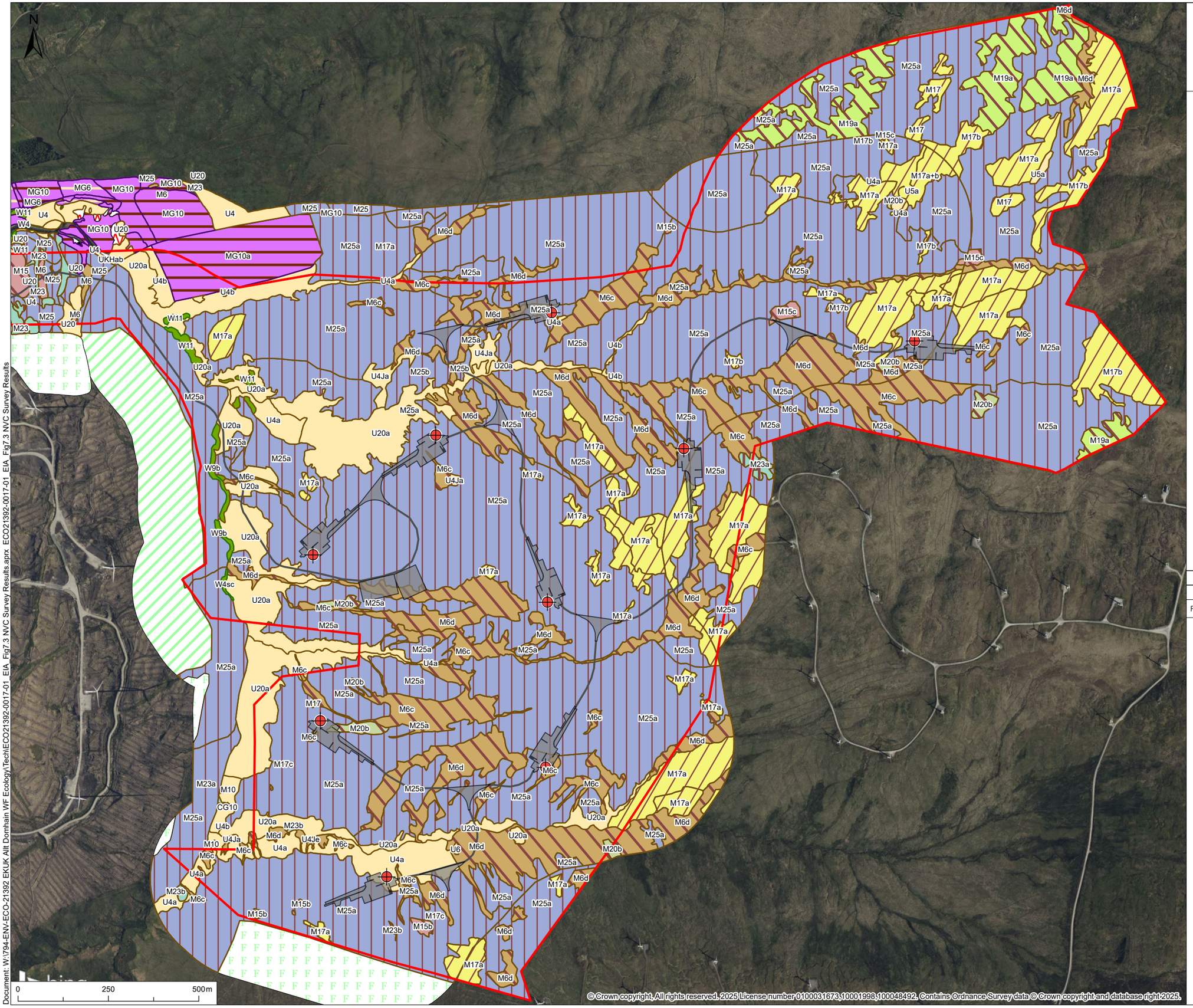

© 2025 RPS Group

Notes
1. This drawing has been prepared in accordance with the scope of RPS's appointment with its client and is subject to the terms and conditions of that appointment. RPS accepts no liability for any use of this document other than by its client and only for the purposes for which it was prepared and provided.
2. If received electronically it is the recipients responsibility to print to correct scale. Only written dimensions should be used.

Legend

- Application Boundary
- Turbine
- Scheme Infrastructure
- Track

Habitat

- Bare ground
- Scree
- Birch
- Plantation
- Felled woodland coniferous
- Clearfell
- Calcicolous grasslands
- M6
- M10
- M15
- M17
- M19
- M20
- M23
- M25
- MG6
- MG10
- Calcifugous grasslands and montane communities
- Woodlands and scrub
- N/A

Rev	Description	By	CB	Date

MAKING COMPLEX EASY
A TETRA TECH COMPANY
101 Park Drive, Milton Park, Abingdon, Oxfordshire, OX14 4RY
T: +44(0)1235 821 888 E: RPS.ox@rps.tetratech.com

Client: EnergieKontor

Project: Allt Domhain Wind Farm

Title: NVC Mapping Results

Status	Drawn By	PM/Checked By
Draft	MP	NW
Project Number	**Scale @ A3**	**Date Created**
ECO21392	1:10,000	21/05/25
Figure Number		**Rev**
7.3		-

rpsgroup.com

© Crown copyright. All rights reserved. 2025 License number 0100031673,10001998,100048492. Contains Ordnance Survey data © Crown copyright and database right 2025.

Document: W:\794-ENV-ECO-21392 EKUK Allt Domhain WF Ecology\Tech\ECO21392-0017-01_EIA_Fig7.3 NVC Survey Results.aprx ECO21392-0017-01_EIA_Fig7.3 NVC Survey Results

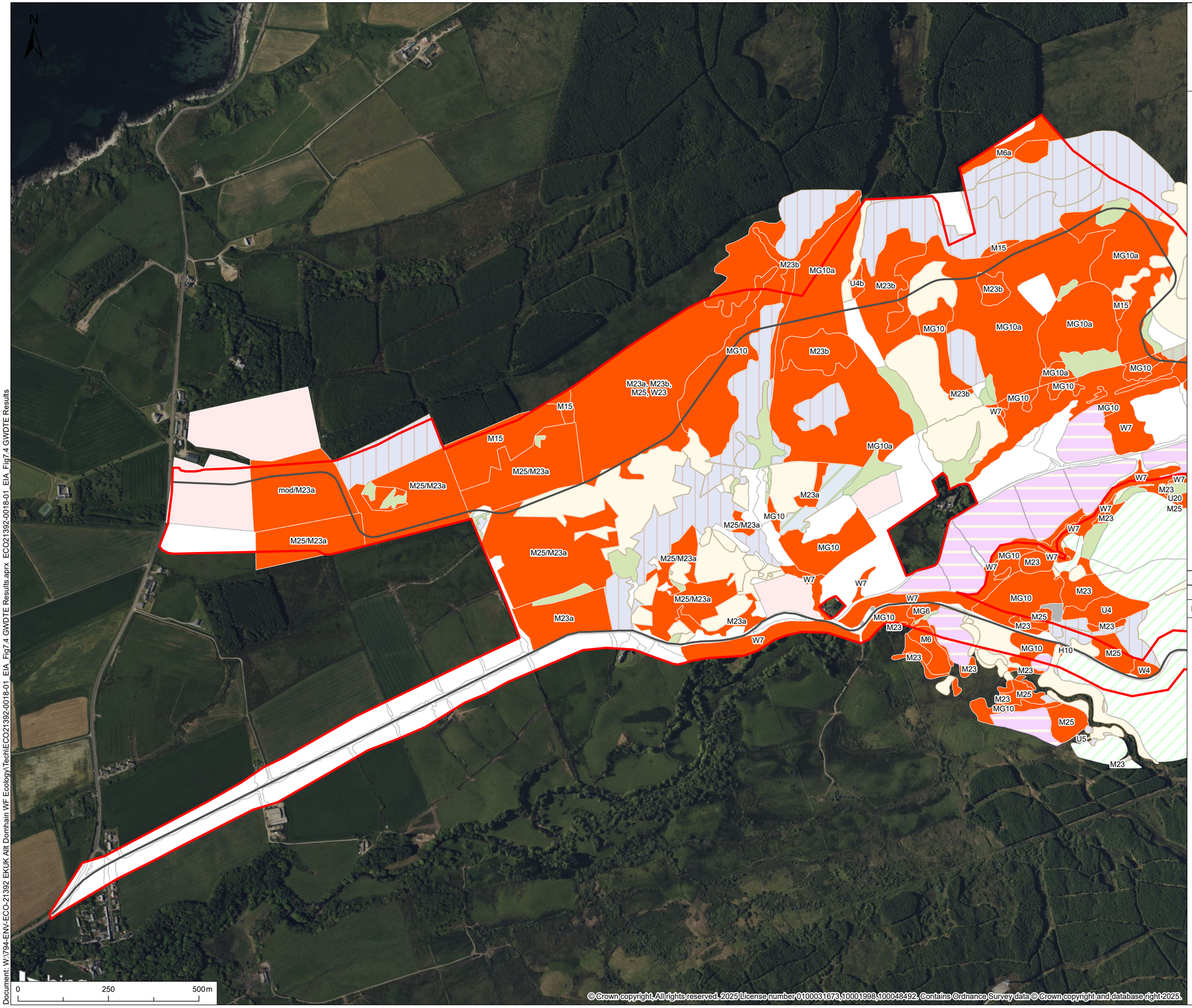

© Crown copyright. All rights reserved. 2025 License number 0100031673,10001998,100048492. Contains Ordnance Survey data © Crown copyright and database right 2025.

© 2025 RPS Group

Notes
1. This drawing has been prepared in accordance with the scope of RPS's appointment with its client and is subject to the terms and conditions of that appointment. RPS accepts no liability for any use of this document other than by its client and only for the purposes for which it was prepared and provided.
2. If received electronically it is the recipients responsibility to print to correct scale. Only written dimensions should be used.

Legend

- Application Boundary
- Track

GWDTE Potential
- Yes

Habitats
- Bare ground
- Dwelling
- Plantation
- M23b/W23
- M25
- M25/U2
- MG6
- Calcifugous grasslands and montane communities
- Woodlands and scrub
- mod
- N/A

Rev	Description	By	CB	Date

rps MAKING COMPLEX EASY
A TETRA TECH COMPANY
101 Park Drive, Milton Park, Abingdon, Oxfordshire, OX14 4RY
T: +44(0)1235 821 888 E: RPS.ox@rps.tetratech.com

Client: EnergieKontor

Project: Allt Domhain Wind Farm

Title: GWDTE Results

Status	Drawn By	PM/Checked By
Draft	MP	NW
Project Number	**Scale @ A3**	**Date Created**
ECO21392	1:10,000	21/05/25
Figure Number		**Rev**
7.4		-

rpsgroup.com

Document: W:\1794-ENV-ECO-21392 EKUK Allt Domhain WF Ecology\Tech\ECO21392-0018-01_EIA_Fig7.4 GWDTE Results.aprx ECO21392-0018-01_EIA_Fig7.4 GWDTE Results

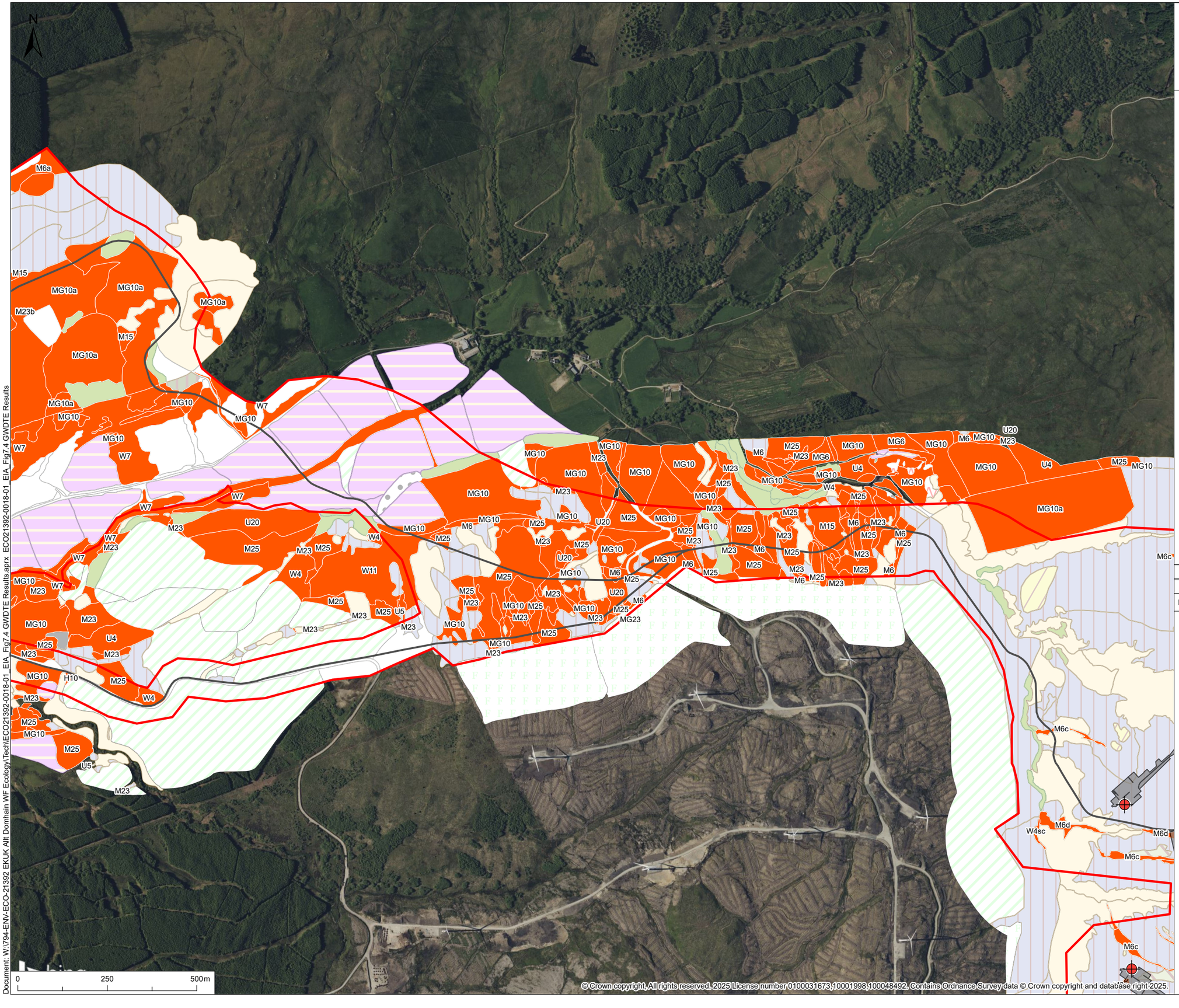

© 2025 RPS Group

Notes
1. This drawing has been prepared in accordance with the scope of RPS's appointment with its client and is subject to the terms and conditions of that appointment. RPS accepts no liability for any use of this document other than by its client and only for the purposes for which it was prepared and provided.
2. If received electronically it is the recipients responsibility to print to correct scale. Only written dimensions should be used.

Legend

- Application Boundary
- Turbine
- Scheme Infrastructure
- Track

GWDTE Potential
- Yes

Habitats
- Bare ground
- Scree
- Dwelling
- Birch
- Plantation
- Felled woodland coniferous
- Clearfell
- M17
- M20
- M23b/W23
- M25
- MG6
- Calcifugous grasslands and montane communities
- Woodlands and scrub
- N/A

Rev	Description	By	CB	Date

rps MAKING COMPLEX EASY
A TETRA TECH COMPANY
101 Park Drive, Milton Park, Abingdon, Oxfordshire, OX14 4RY
T: +44(0)1235 821 888 E: RPS.ox@rps.tetratech.com

Client: EnergieKontor

Project: Allt Domhain Wind Farm

Title: GWDTE Results

Status	Drawn By	PM/Checked By
Draft	MP	NW
Project Number	**Scale @ A3**	**Date Created**
ECO21392	1:10,000	21/05/25
Figure Number		**Rev**
7.4		-

rpsgroup.com

© Crown copyright. All rights reserved. 2025 License number 0100031673,10001998,100048492. Contains Ordnance Survey data © Crown copyright and database right 2025.

Document: W:\794-ENV-ECO-21392 EKUK Allt Domhain WF Ecology\Tech\ECO21392-0018-01_EIA_Fig7.4 GWDTE Results.aprx ECO21392-0018-01_EIA_Fig7.4 GWDTE Results

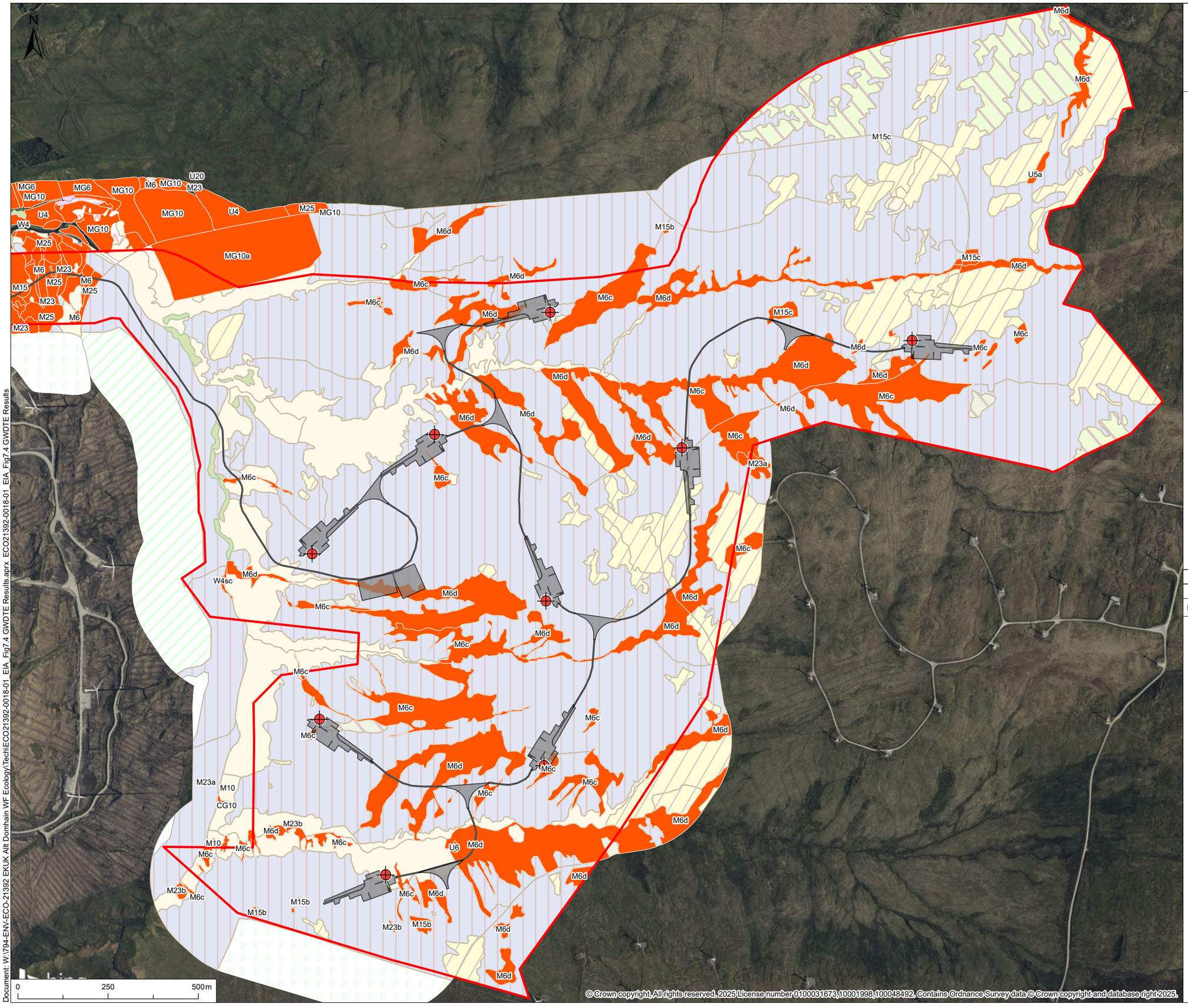
N
MG6
MG10
MG6
MG10
M6
MG10
U20
M23
U4
MG10
U4
M25
MG10
W4
MG10
M25
MG10a
M6
M23
M6
M15
M25
M25
M23
M25
M6
M23
M6d
M6c
M6d
M6c
M6d
M6d
M6c
M6d
M6d
M6d
M6d
M6c
M6d
M6d
M6c
M6d
M6c
M6d
M6d
M6c
M6d
M6c
M6d
M6d
M6c

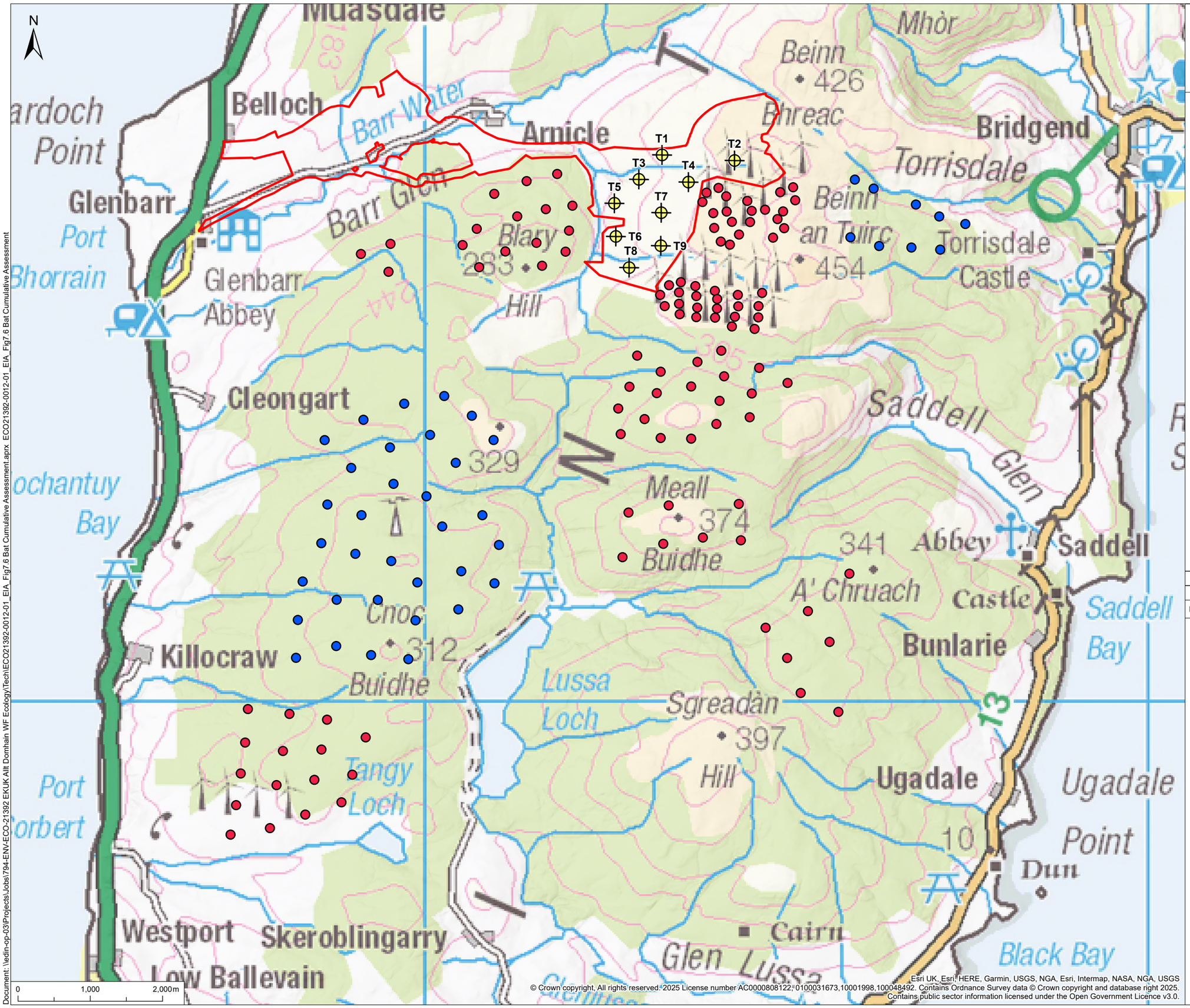

© Crown copyright, All rights reserved 2025 License number AC0000808122, 0100031673,10001998,100048492. Contains Ordnance Survey data © Crown copyright and database right 2025. Contains public sector information licensed under the Open Government Licence v3.0.
Esri UK, Esri, HERE, Garmin, USGS, NGA, Esri, Intermap, NASA, NGA, USGS

© 2025 RPS Group

Notes
1. This drawing has been prepared in accordance with the scope of RPS's appointment with its client and is subject to the terms and conditions of that appointment. RPS accepts no liability for any use of this document other than by its client and only for the purposes for which it was prepared and provided.
2. If received electronically it is the recipients responsibility to print to correct scale. Only written dimensions should be used.

Legend

- Site Boundary
- Proposed Development Turbines
- Operational Turbine
- Turbine In Planning

Rev	Description	By	CB	Date

MAKING COMPLEX EASY
A TETRA TECH COMPANY
101 Park Drive, Milton Park, Abingdon, Oxfordshire, OX14 4RY
T: +44(0)1235 821 888 E: RPS.ox@rps.tetratech.com

Client: EnergieKontor

Project: Allt Domhain Wind Farm

Title: Bat Cumulative Assessment

Status	Drawn By	PM/Checked By
Draft	PJ	LS
Project Number	**Scale @ A3**	**Date Created**
ECO21392	1:50,000	20/05/25
Figure Number		**Rev**
7.6		**-**

rpsgroup.com

Document: \\edin-op-03\Projects\Jobs\794-ENV-ECO-21392 EKUK Allt Domhain WF Ecology\Tech\ECO21392-0012-01_EIA_Fig7.6 Bat Cumulative Assessment.apx. ECO21392-0012-01_EIA_Fig7.6 Bat Cumulative Assessment

171000 172000 173000 174000 175000

638000 637000 636000 635000

N

T1 T2 T3 T4 T5 T6 T7 T8 T9

0 0.5 1 km

© 2025 RPS Group

Notes
1. This drawing has been prepared in accordance with the scope of RPS's appointment with its client and is subject to the terms and conditions of that appointment. RPS accepts no liability for any use of this document other than by its client and only for the purposes for which it was prepared and provided.
2. If received electronically it is the recipients responsibility to print to correct scale. Only written dimensions should be used.

Legend

- Turbine
- Site Boundary
- Construction Compound
- Crane Pad
- Substation Compound
- Turning Head
- Access Track
- Internal Site Track

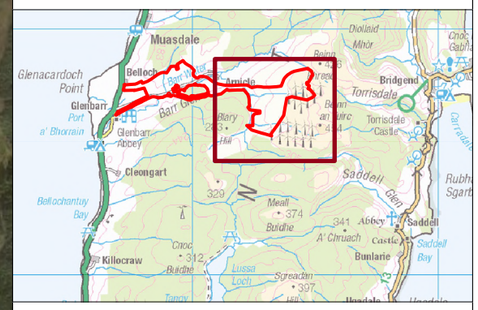

Rev	Description	By	CB	Date

MAKING COMPLEX EASY
A TETRA TECH COMPANY
Atholl Exchange, 1st Floor, 6 Canning Street, Edinburgh, EH3 8EG
T: +44(0)131 555 5011 E: rpsed2@rpsgroup.com

Client: EnergieKontor

Project: Allt Domhain Wind Farm

Title: Site Boundary and Proposed Allt Domhain Wind Farm Infrastructure

Status	Drawn By	PM/Checked By
Issue	LM	DG/RS
Project Number	**Scale @ A3**	**Date Created**
ECO21345	1:15,000	30/04/25
Figure Number		**Rev**
8.1		**05**

rpsgroup.com

Microsoft
© Crown copyright, All rights reserved. 2025 License number 0100031673. Contains Ordnance Survey data © Crown copyright and database right 2025.

Document: W:\794-ENV-ECO-21345 Allt Domhain Ornithology Support Direct\Tech\ECO21345-0001-05_Site_Boundary_Proposed_WF_Infrastructure_Fig8.1.aprx ECO21345-0001-05_Site_Boundary_Proposed_WF_Infrastructure_Fig8.1

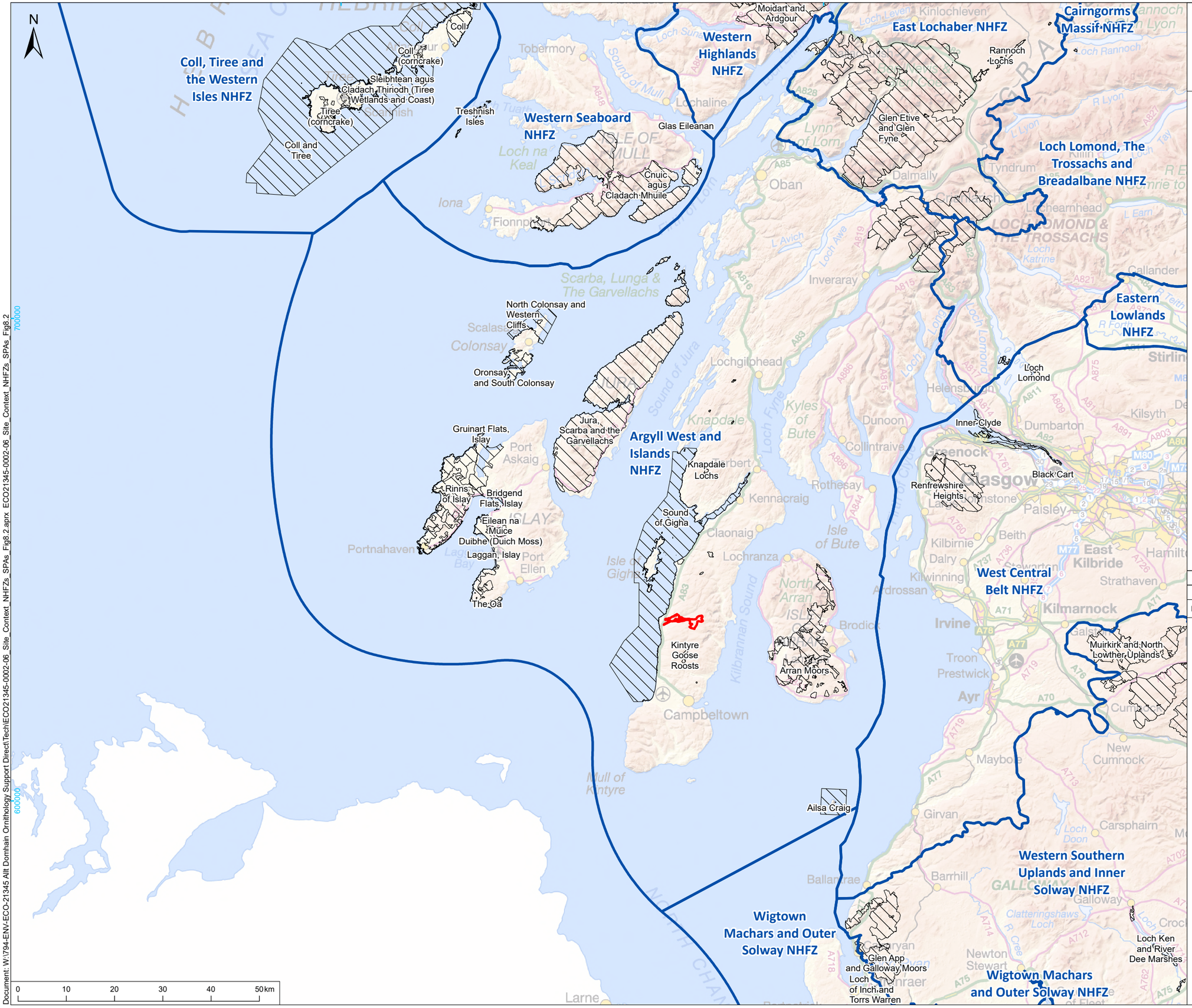

© 2025 RPS Group

Notes
1. This drawing has been prepared in accordance with the scope of RPS's appointment with its client and is subject to the terms and conditions of that appointment. RPS accepts no liability for any use of this document other than by its client and only for the purposes for which it was prepared and provided.
2. If received electronically it is the recipients responsibility to print to correct scale. Only written dimensions should be used.

Legend

- Site Boundary
- Natural Heritage Future Zone Boundary (NHFZ)
- Special Protection Area (SPA)

Rev	Description	By	CB	Date

MAKING COMPLEX EASY
A TETRA TECH COMPANY
Atholl Exchange, 1st Floor, 6 Canning Street, Edinburgh, EH3 8EG
T: +44(0)131 555 5011 E: rpsed2@rpsgroup.com

Client: EnergieKontor

Project: Allt Domhain Wind Farm

Title: Site Context in Relation to Natural Heritage Future Zone Boundary (NHFZ) and Special Protected Areas (SPAs)

Status	Drawn By	PM/Checked By
Issue	KAG/LM	DG/RS
Project Number	**Scale @ A3**	**Date Created**
ECO21345	1:750,000	30/04/25
Figure Number		**Rev**
8.2		**06**

rpsgroup.com

Document: W:\794-ENV-ECO-21345 Allt Domhain Ornithology Support Direct\Tech\ECO21345-0002-06_Site_Context_NHFZs_SPAs_Fig8.2.aprx ECO21345-0002-06_Site_Context_NHFZs_SPAs_Fig8.2

© Crown copyright, All rights reserved. 2025 License number 0100031673. Contains Ordnance Survey data © Crown copyright and database right 2025.
Contains NatureScot information licensed under the Open Government Licence v3.0.

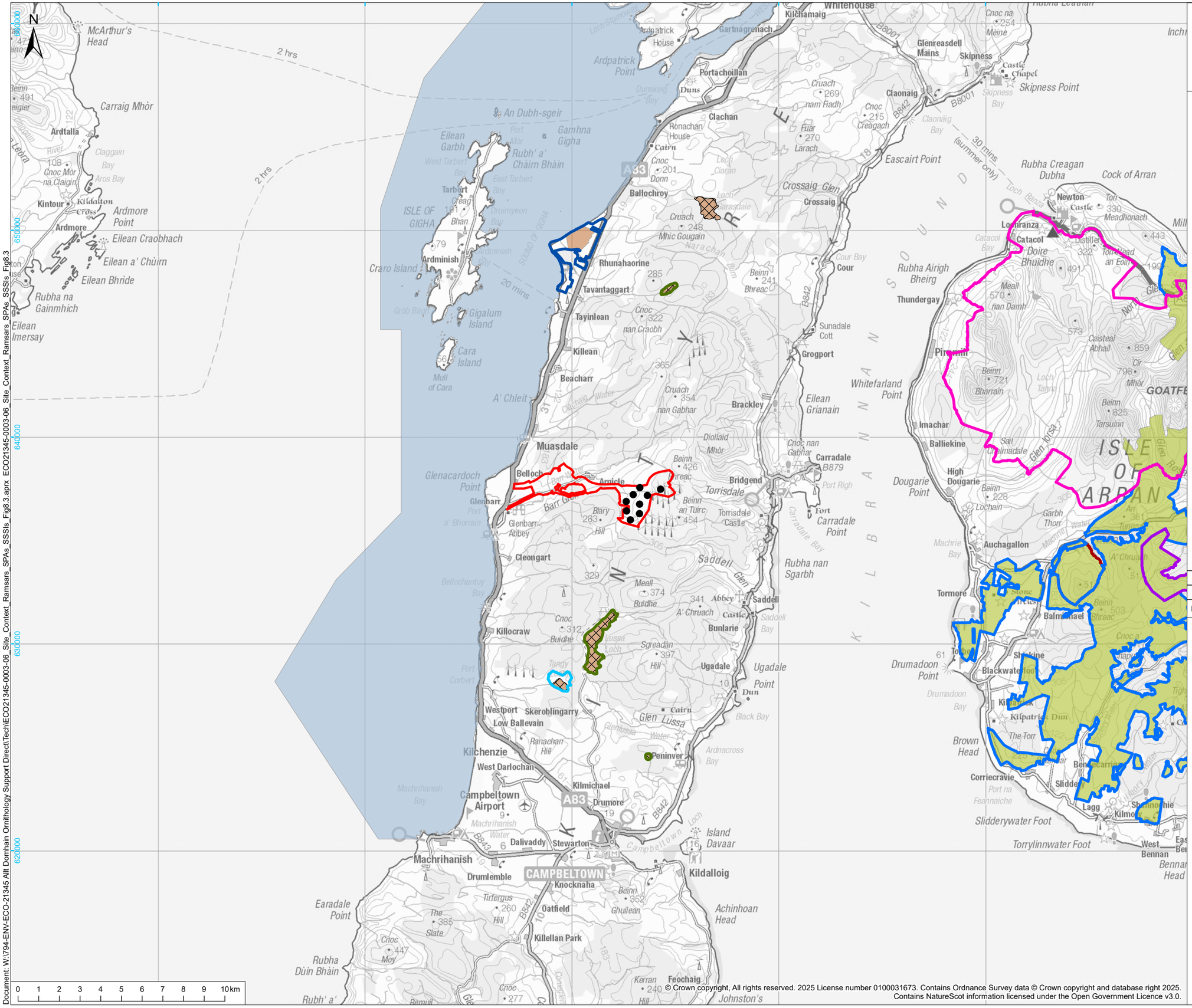
150000
160000
170000
180000
190000
650000
640000
630000
620000
N
2 hrs
2 hrs
20 mins
30 mins (summer only)
McArthur's Head
Carraig Mhòr
Ardtalla
Claggain Bay
Aros Bay
Kintour
Kildalton Cross
Ardmore
Ardmore Point
Eilean Craobhach
Eilean a' Chùirn
Eilean Bhride
Rubha na Gainmhich
Eilean Imersay
Ardpatrick House
Ardpatrick Point
Gartnagrenach
Whitehouse
Kilchamaig
Portachoillan
Duns
Clachan
Ronachan House
Cairn
Cnoc 201
Donn
Ballochroy
Cruach 248
Mhic Gougain
Rhunahaorine
Tavantaggart
Tayinloan
Cnoc 322
nan Craobh
Killean
Beacharr
Cruach 354
nan Gabhar
Brackley
Eilean Grianain
Muasdale
Belloch
Arnicle
Glenbarr
Glenbarr Abbey
Cleongart
Killocraw
Westport
Skeroblingarry
Low Ballevain
Kilchenzie
West Darlochan
Campbeltown Airport
Machrihanish
Dalivaddy
Stewarton
Drumlemble
CAMPBELTOWN
Knocknaha
Oatfield
Killellan Park
Kildalloig
Island Davaar
Achinhoan Head
Earadale Point
Rubha Dùin Bhàin
Glenacardoch Point
Torrisdale
Bridgend
Torrisdale Castle
Carradale
Fort Carradale
Carradale Point
Rubha nan Sgarbh
Saddell
Saddell Castle
Bunlarie
Ugadale
Ugadale Point
Glen Lussa
Peninver
Black Bay
Ardnacross Bay
Kilmichael
Drumore
Cour
Sunadale
Cott
Grogport
Whitefarland Point
Glenreasdell Mains
Skipness
Skipness Point
Claonaig
Claonaig Bay
Eascairt Point
Rubha Creagan Dubha
Cock of Arran
Newton Castle
Lochranza
Catacol
Doire Bhuidhe
Rubha Airigh Bheirg
Thundergay
Pirnmill
Imachar
Balliekine
High Dougarie
Dougarie Point
Auchagallon
Tormore
Balmichael
Shiskine
Blackwaterfoot
Drumadoon Point
Brown Head
Corriecravie
Slidderwater Foot
Torrylinnwater Foot
Lagg
Kilmory
West Bennan
Bennan Head
ISLE OF ARRAN
GOATFELL
Caisteal Abhail
Beinn Bharrain
Beinn Tarsuinn
Meall nan Damh
Meall Buidhe
Meall Breac
Beinn Bhreac
Cnoc nan Gabhar
Diollaid Mhòr
Beinn an Tuirc
Beinn Ghuilean
Sail Chalmadale
Glen Iorsa
Glen Rosa
Garbh Thorr
Lochain
Machrie Bay
Kilpatrick Dun
The Torr
Kerran
Feochaig
Johnston's
Ranachan Hill
Sgreadan Hill
Tangy Loch
Loch Ciaran
Loch Tarsuinn
Loch Ranza
Lussa Loch
Campbeltown Loch
Machrihanish Bay
Claonaig Bay
Cour Bay
Drumadoon Bay
Catacol Bay
Port Righ
Port Corbet
Port a' Bhorrain
Gamhna Gigha
An Dubh-sgeir
Rubh' a' Chàirn Bhàin
Eilean Garbh
ISLE OF GIGHA
Cara Island
Gigalum Island
Mull of Cara
Craro Island
Ardminish
Tarbert
Creag Bhan
Claonaig
Cnoc na Mèine 254
Cruach nam Fiadh 269
Cnoc Creagach 215
Fuar Larach 270
Cnoc Donn 201
Cruach Mhic Gougain 248
Beinn Bhreac 241
Cnoc nan Craobh 322
Cruach nan Gabhar 354
Diollaid Mhòr 365
Beinn Bhreac 426
Beinn an Tuirc 454
Torrisdale Castle
Meall Buidhe 374
A' Chruach 341
Cnoc Buidhe 312
Sgreadan Hill 397
Tormore 61
Meall nan Damh 570
Beinn Bharrain 721
Caisteal Abhail 573
Beinn Tarsuinn 825
Garbh Thorr 361
Beinn Bhreac 503
Meall Breac 443
Meadhonach 330
Torr Mhor 799
Cir Mhor 799
Beinn Bhreac 199
Meall Breac 199
Torr Mhor 322
Torr Head an Eoin 322
Distillery
Castle Chapel
Skipness Bay
Claonaig Bay
Catacol Bay
Port na Feannaiche
Machrihanish Water
Claddaich Water
Carradale Water
Glenlussa Water
Machrie Water
Lochain
Tarsuinn
Glen Rosa
Glen Iorsa
Glen Sannox
Glen Rosa
Glen Scorrodale
Glen Cloy
Glen Easdale
Glen Chalmadale
Glen Iorsa
Glen Rosa
Glen Sannox

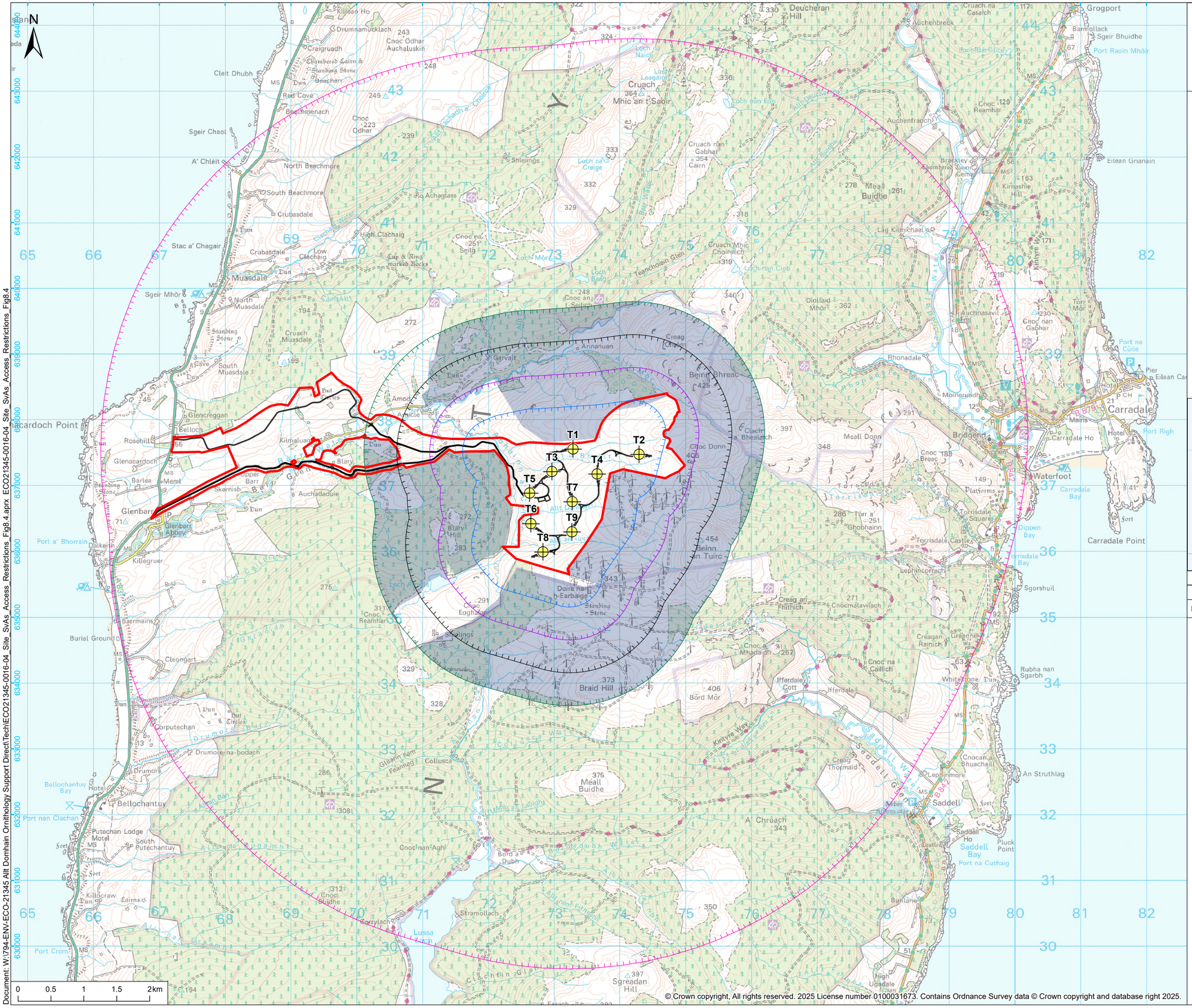

© 2025 RPS Group

Notes
1. This drawing has been prepared in accordance with the scope of RPS's appointment with its client and is subject to the terms and conditions of that appointment. RPS accepts no liability for any use of this document other than by its client and only for the purposes for which it was prepared and provided.
2. If received electronically it is the recipients responsibility to print to correct scale. Only written dimensions should be used.

Legend

- Turbine
- Site Boundary
- Infrastructure Footprint

Survey Area

- Moorland Breeding Birds (500m Buffer)
- Breeding Diver (1000m Buffer)
- Black Grouse (1500m Buffer)
- Breeding Raptors (2km Buffer)
- Breeding Eagle (6km Buffer)
- No Access

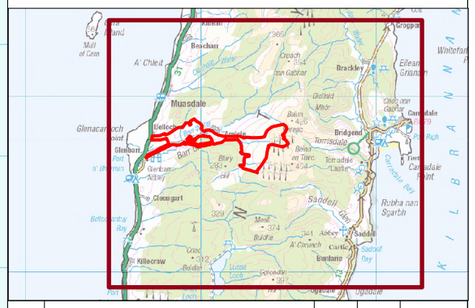

Rev	Description	By	CB	Date

MAKING COMPLEX EASY
A TETRA TECH COMPANY
Atholl Exchange, 1st Floor, 6 Canning Street, Edinburgh, EH3 8EG
T: +44(0)131 555 5011 E: rpsed2@rpsgroup.com

Client: EnergieKontor

Project: Allt Domhain Wind Farm

Title: Ornithological Survey Buffers and Access Restricted areas

Status	Drawn By	PM/Checked By
Issue	LM	DG/RS
Project Number	**Scale @ A3**	**Date Created**
ECO21345	1:55,000	30/04/25
Figure Number		**Rev**
8.4		**04**

rpsgroup.com

© Crown copyright, All rights reserved. 2025 License number 0100031673. Contains Ordnance Survey data © Crown copyright and database right 2025.

Document: W:\794-ENV-ECO-21345 Allt Domhain Ornithology Support Direct\Tech\ECO21345-0016-04_Site_SvAs_Access_Restrictions_Fig8.4.aprx ECO21345-0016-04_Site_SvAs_Access_Restrictions_Fig8.4

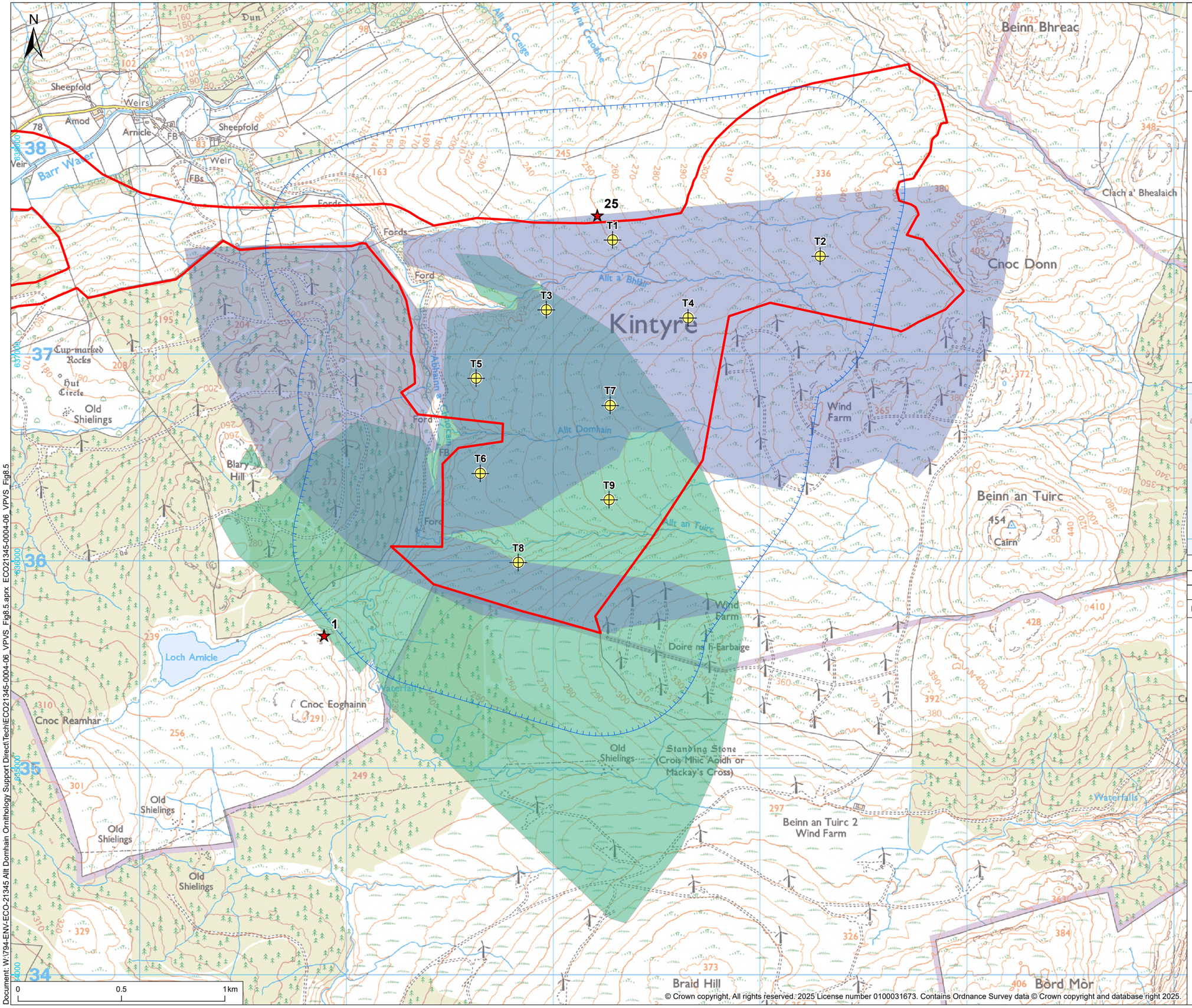

© 2025 RPS Group

Notes
1. This drawing has been prepared in accordance with the scope of RPS's appointment with its client and is subject to the terms and conditions of that appointment. RPS accepts no liability for any use of this document other than by its client and only for the purposes for which it was prepared and provided.
2. If received electronically it is the recipients responsibility to print to correct scale. Only written dimensions should be used.

Legend

- Turbine
- Site Boundary
- 500m Buffer

Vantage Point, Easting, Northing, Bearing

- 1, 171892, 635641, 45°
- 25, 173213, 637674, 175°

VP Viewshed (20m Above Ground Level)

- 1
- 25

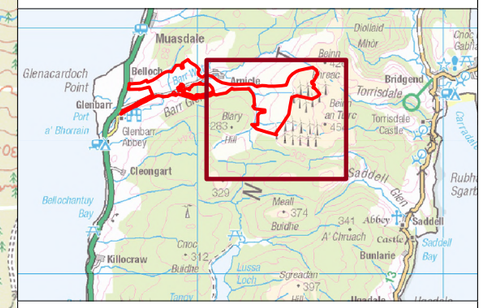

Rev	Description	By	CB	Date

MAKING COMPLEX EASY
A TETRA TECH COMPANY
Atholl Exchange, 1st Floor, 6 Canning Street, Edinburgh, EH3 8EG
T: +44(0)131 555 5011 E: rpsed2@rpsgroup.com

Client: EnergieKontor

Project: Allt Domhain Wind Farm

Title: Vantage Point Survey Locations and Viewsheds (visible area at 20m above ground level)

Status	Drawn By	PM/Checked By
Issue	KAG/LM	DG/RS
Project Number	**Scale @ A3**	**Date Created**
ECO21345	1:17,500	30/04/25

Figure Number **8.5** **Rev** **06**

rpsgroup.com

© Crown copyright, All rights reserved: 2025 License number 0100031673. Contains Ordnance Survey data © Crown copyright and database right 2025.

Document: W:\794-ENV-ECO-21345 Allt Domhain Ornithology Support Direct\Tech\ECO21345-0004-06_VPVS_Fig8.5.aprx ECO21345-0004-06_VPVS_Fig8.5

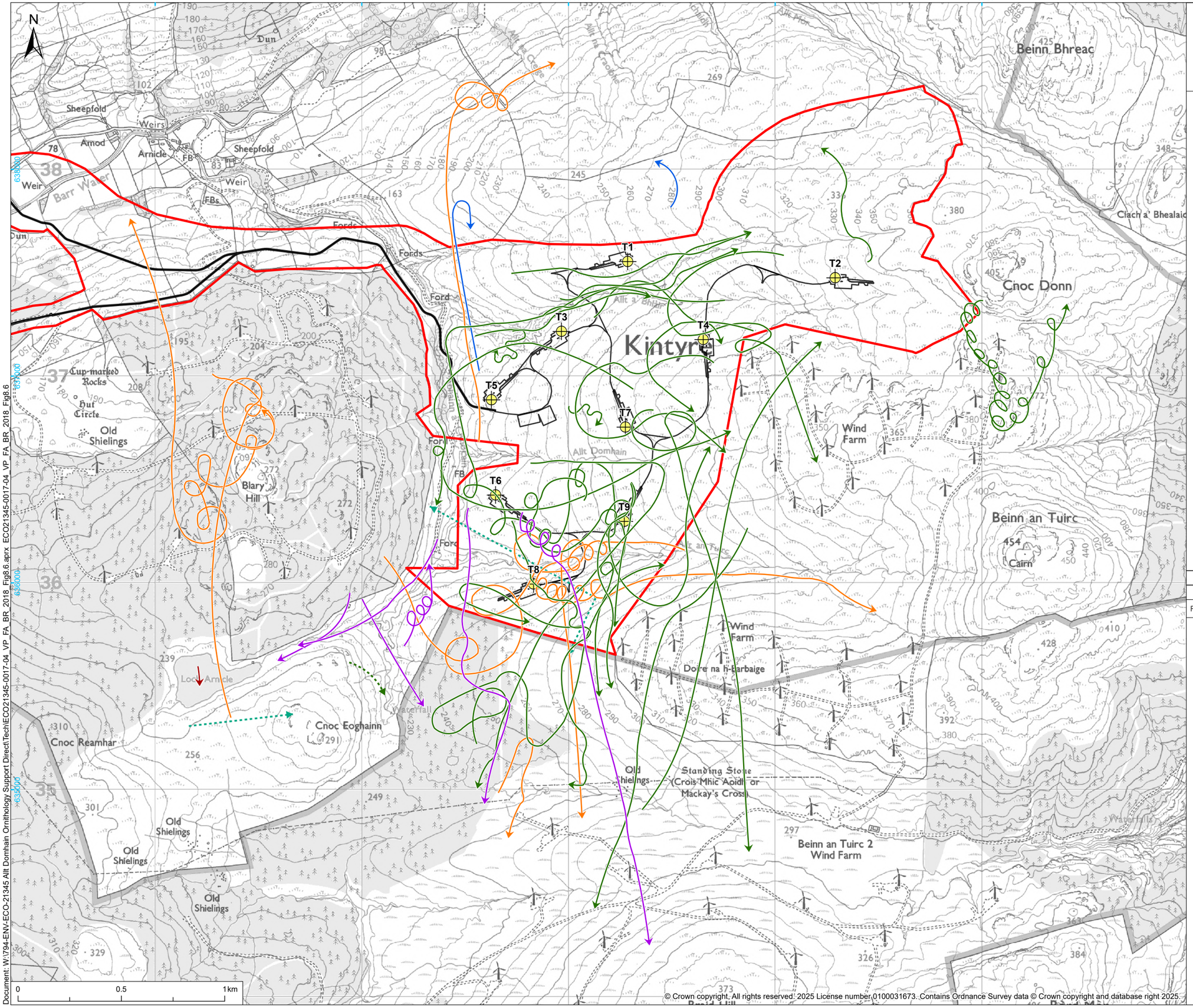
171000
172000
173000
174000
175000
N
T1
T2
T3
T4
T5
T6
T7
T8
T9
Kintyre
Cnoc Donn
Beinn Bhreac
Beinn an Tuirc
Beinn an Tuirc 2 Wind Farm
Wind Farm
Wind Farm
Blary Hill
Cup-marked Rocks
Hut Circle
Old Shielings
Cnoc Reamhar
Cnoc Eoghainn
Loch Arncle
Waterfall
Doire na h-Earbaige
Standing Stone (Crois Mhic Aoidh or Mackay's Cross)
Cairn
Clach a' Bhealaich
Barr Water
Sheepfold
Weirs
Arnicle
Weir
Fords
Ford
FB
FBs
Dun
Allt Domhain
Allt na Craoibhe
Allt Mor
Allt a' Bhlair
Allt Beinn an Tuirc
Allt Arncle
Allt Coire Ghaidh
Allt Coire Ghaidh
Allt Coire Ghaidh

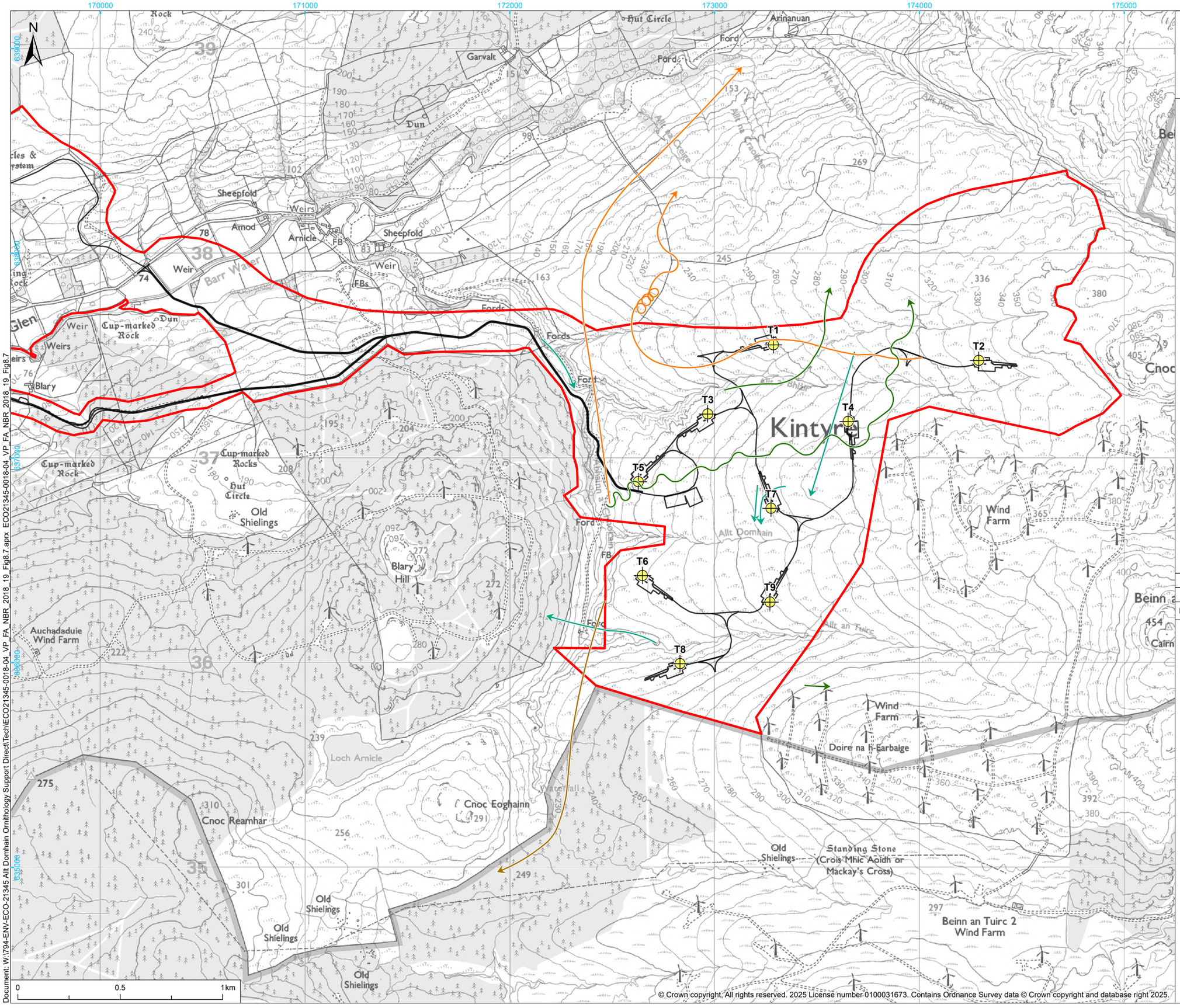

© 2025 RPS Group

Notes
1. This drawing has been prepared in accordance with the scope of RPS's appointment with its client and is subject to the terms and conditions of that appointment. RPS accepts no liability for any use of this document other than by its client and only for the purposes for which it was prepared and provided.
2. If received electronically it is the recipients responsibility to print to correct scale. Only written dimensions should be used.

Legend

- Turbine
- Site Boundary
- Infrastructure Footprint

VP Flightlines

- Black Grouse (5)
- Golden Eagle (2)
- Greylag Goose (1)
- Hen Harrier (3)

Rev	Description	By	CB	Date

MAKING COMPLEX EASY
A TETRA TECH COMPANY
Atholl Exchange, 1st Floor, 6 Canning Street, Edinburgh, EH3 8EG
T: +44(0)131 555 5011 E: rpsed2@rpsgroup.com

Client: EnergieKontor

Project: Allt Domhain Wind Farm

Title: Flight Activity (Vantage Point) Survey Results – Year 1 Non-breeding Season, September 2018-March 2019

Status	Drawn By	PM/Checked By
Issue	KAG/LM	DG/RS
Project Number	**Scale @ A3**	**Date Created**
ECO21345	1:17,500	30/04/25
Figure Number		**Rev**
8.7		**04**

rpsgroup.com

© Crown copyright, All rights reserved. 2025 License number 0100031673. Contains Ordnance Survey data © Crown copyright and database right 2025.

Document: W:\794-ENV-ECO-21345 Allt Domhain Ornithology Support Direct\Tech\ECO21345-0018-04_VP_FA_NBR_2018_19_Fig8.7.aprx ECO21345-0018-04_VP_FA_NBR_2018_19_Fig8.7

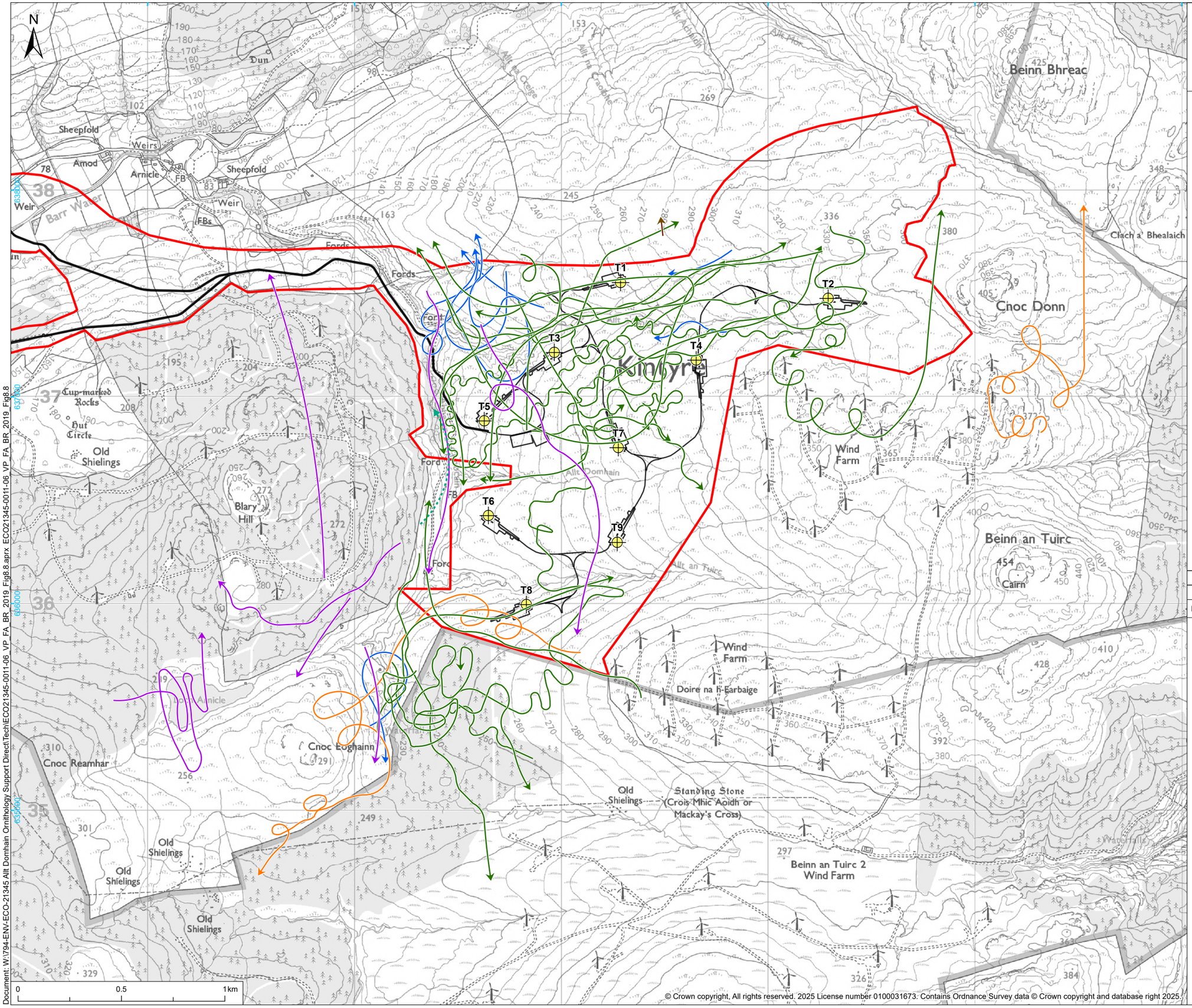

© 2025 RPS Group

Notes
1. This drawing has been prepared in accordance with the scope of RPS's appointment with its client and is subject to the terms and conditions of that appointment. RPS accepts no liability for any use of this document other than by its client and only for the purposes for which it was prepared and provided.
2. If received electronically it is the recipients responsibility to print to correct scale. Only written dimensions should be used.

Legend

- Turbine
- Site Boundary
- Infrastructure Footprint

VP Flightlines

- Curlew (7)
- Golden Eagle (2)
- Hen Harrier (23)
- Osprey (7)
- Snipe (1)

Incidental Flightlines

- Black Grouse (1)

Rev	Description	By	CB	Date

MAKING COMPLEX EASY
A TETRA TECH COMPANY
Atholl Exchange, 1st Floor, 6 Canning Street, Edinburgh, EH3 8EG
T: +44(0)131 555 5011 E: rpsed2@rpsgroup.com

Client: EnergieKontor

Project: Allt Domhain Wind Farm

Title: Flight Activity (Vantage Point) Survey Results – Year 2 Breeding Season, April-August 2019

Status	Drawn By	PM/Checked By
Issue	KAG/LM	DG/RS
Project Number	**Scale @ A3**	**Date Created**
ECO21345	1:17,500	30/04/25
Figure Number		**Rev**
8.8		**06**

rpsgroup.com

© Crown copyright, All rights reserved. 2025 License number 0100031673. Contains Ordnance Survey data © Crown copyright and database right 2025.

Document: W:\794-ENV-ECO-21345 Allt Domhain Ornithology Support Direct\Tech\ECO21345-0011-06_VP_FA_BR_2019_Fig8.8.aprx ECO21345-0011-06_VP_FA_BR_2019_Fig8.8

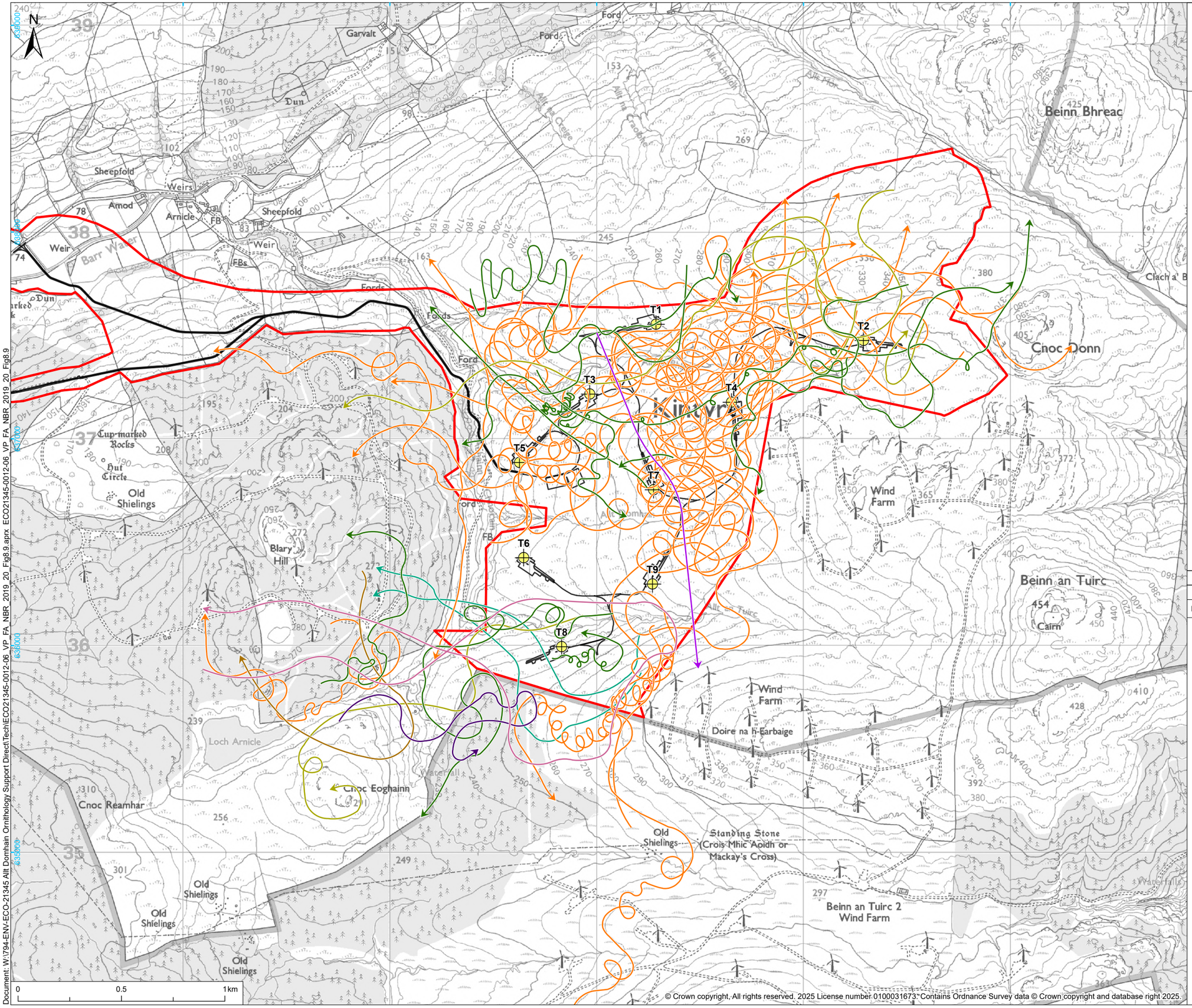

© 2025 RPS Group

Notes
1. This drawing has been prepared in accordance with the scope of RPS's appointment with its client and is subject to the terms and conditions of that appointment. RPS accepts no liability for any use of this document other than by its client and only for the purposes for which it was prepared and provided.
2. If received electronically it is the recipients responsibility to print to correct scale. Only written dimensions should be used.

Legend

- Turbine
- Site Boundary
- Infrastructure Footprint

VP Flightlines

- Black Grouse (2)
- Golden Eagle (14)
- Golden Plover (4)
- Greylag Goose (1)
- Hen Harrier (12)
- Merlin (1)
- Osprey (1)
- Whooper Swan (1)

Rev	Description	By	CB	Date

MAKING COMPLEX EASY
A TETRA TECH COMPANY
Atholl Exchange, 1st Floor, 6 Canning Street, Edinburgh, EH3 8EG
T: +44(0)131 555 5011 E: rpsed2@rpsgroup.com

Client: EnergieKontor

Project: Allt Domhain Wind Farm

Title: Flight Activity (Vantage Point) Survey Results – Year 2 Non-breeding Season, September 2019-March 2020

Status	Drawn By	PM/Checked By
Issue	KAG/LM	DG/RS
Project Number	**Scale @ A3**	**Date Created**
ECO21345	1:17,500	30/04/25
Figure Number		**Rev**
8.9		**06**

rpsgroup.com

© Crown copyright, All rights reserved. 2025 License number 0100031673. Contains Ordnance Survey data © Crown copyright and database right 2025.

Document: W:\794-ENV-ECO-21345 Allt Domhain Ornithology Support Direct\Tech\ECO21345-0012-06_VP_FA_NBR_2019_20_Fig8.9.aprx ECO21345-0012-06_VP_FA_NBR_2019_20_Fig8.9

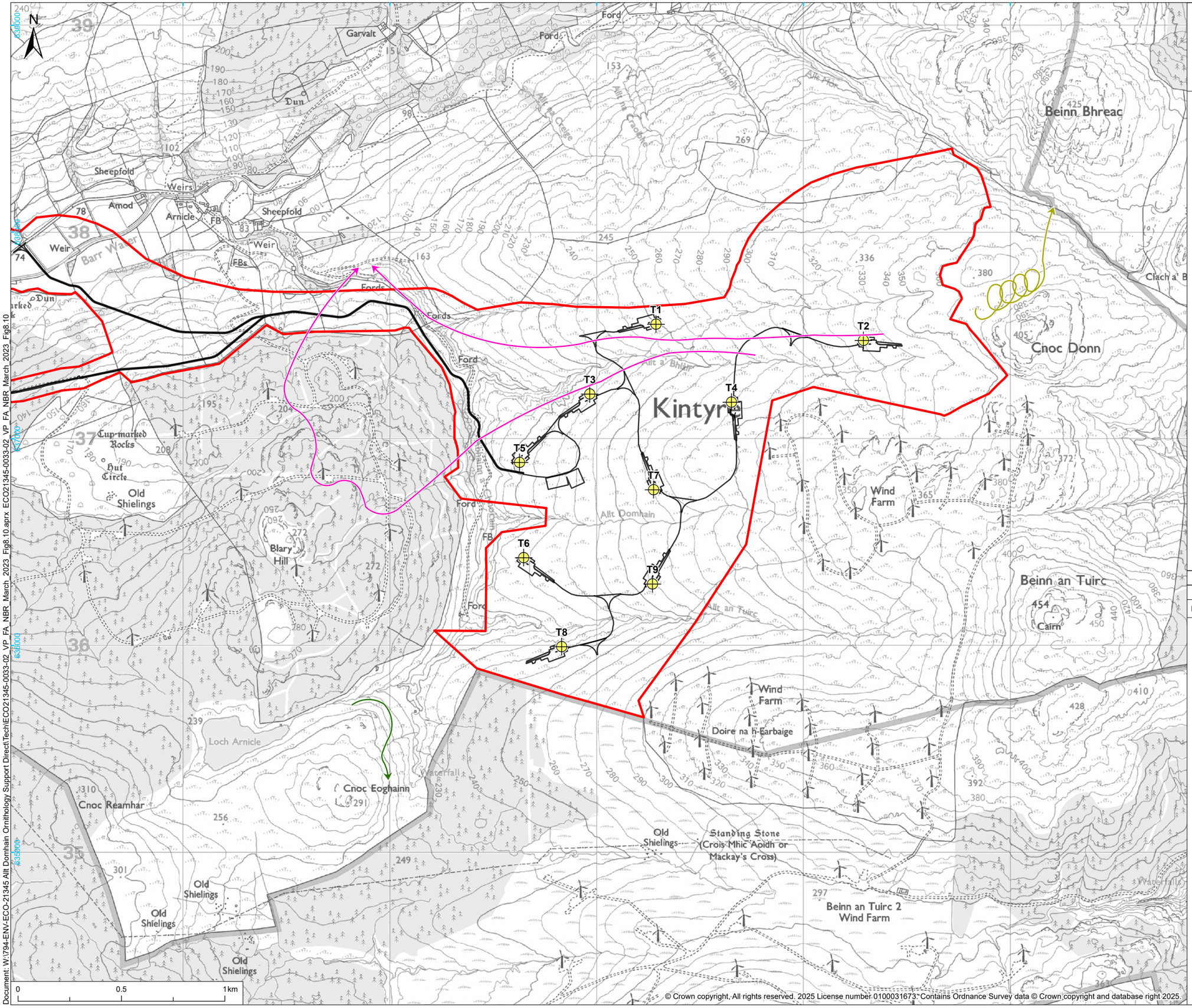

© Crown copyright, All rights reserved. 2025 License number 0100031673. Contains Ordnance Survey data © Crown copyright and database right 2025.

© 2025 RPS Group

Notes
1. This drawing has been prepared in accordance with the scope of RPS's appointment with its client and is subject to the terms and conditions of that appointment. RPS accepts no liability for any use of this document other than by its client and only for the purposes for which it was prepared and provided.
2. If received electronically it is the recipients responsibility to print to correct scale. Only written dimensions should be used.

Legend

- Turbine
- Site Boundary
- Infrastructure Footprint

VP Flightlines

- Golden Plover (1)
- Hen Harrier (1)
- White-Tailed Eagle (2)

Rev	Description	By	CB	Date

MAKING COMPLEX EASY
A TETRA TECH COMPANY
Atholl Exchange, 1st Floor, 6 Canning Street, Edinburgh, EH3 8EG
T: +44(0)131 555 5011 E: rpsed2@rpsgroup.com

Client: EnergieKontor

Project: Allt Domhain Wind Farm

Title: Flight Activity (Vantage Point) Survey Results – Year 3 Non-breeding Season, March 2023

Status	Drawn By	PM/Checked By
Issue	LM	DG/RS
Project Number	**Scale @ A3**	**Date Created**
ECO21345	1:17,500	30/04/25
Figure Number		**Rev**
8.10		**02**

rpsgroup.com

Document: W:\794-ENV-ECO-21345 Allt Domhain Ornithology Support Direct\Tech\ECO21345-0033-02_VP_FA_NBR_March_2023_Fig8.10.aprx ECO21345-0033-02_VP_FA_NBR_March_2023_Fig8.10

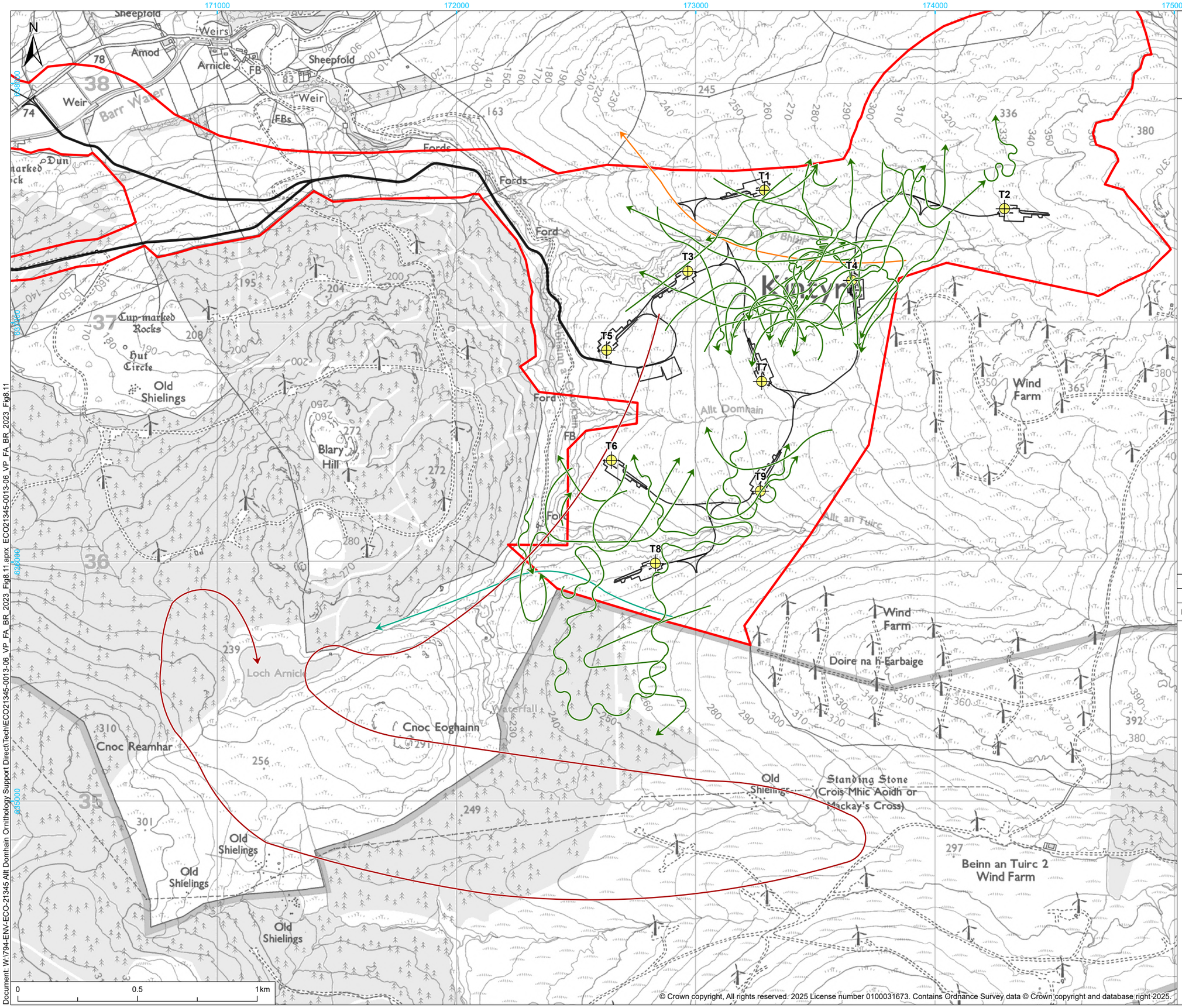

© 2025 RPS Group

Notes
1. This drawing has been prepared in accordance with the scope of RPS's appointment with its client and is subject to the terms and conditions of that appointment. RPS accepts no liability for any use of this document other than by its client and only for the purposes for which it was prepared and provided.
2. If received electronically it is the recipients responsibility to print to correct scale. Only written dimensions should be used.

Legend

- Turbine
- Site Boundary
- Infrastructure Footprint

VP Flightlines

- Black Grouse (1)
- Golden Eagle (1)
- Hen Harrier (35)
- Red-Throated Diver (1)

Rev	Description	By	CB	Date

MAKING COMPLEX EASY
A TETRA TECH COMPANY
Atholl Exchange, 1st Floor, 6 Canning Street, Edinburgh, EH3 8EG
T: +44(0)131 555 5011 E: rpsed2@rpsgroup.com

Client: EnergieKontor

Project: Allt Domhain Wind Farm

Title: Flight Activity (Vantage Point) Survey Results – Year 3 Breeding Season, April-August 2023

Status	Drawn By	PM/Checked By
Issue	KAG/LM	DG/RS
Project Number	**Scale @ A3**	**Date Created**
ECO21345	1:15,000	30/04/25
Figure Number		**Rev**
8.11		**06**

rpsgroup.com

© Crown copyright, All rights reserved. 2025 License number 0100031673. Contains Ordnance Survey data © Crown copyright and database right 2025.

Document: W:\794-ENV-ECO-21345 Allt Domhain Ornithology Support Direct\Tech\ECO21345-0013-06_VP_FA_BR_2023_Fig8.11.aprx ECO21345-0013-06_VP_FA_BR_2023_Fig8.11

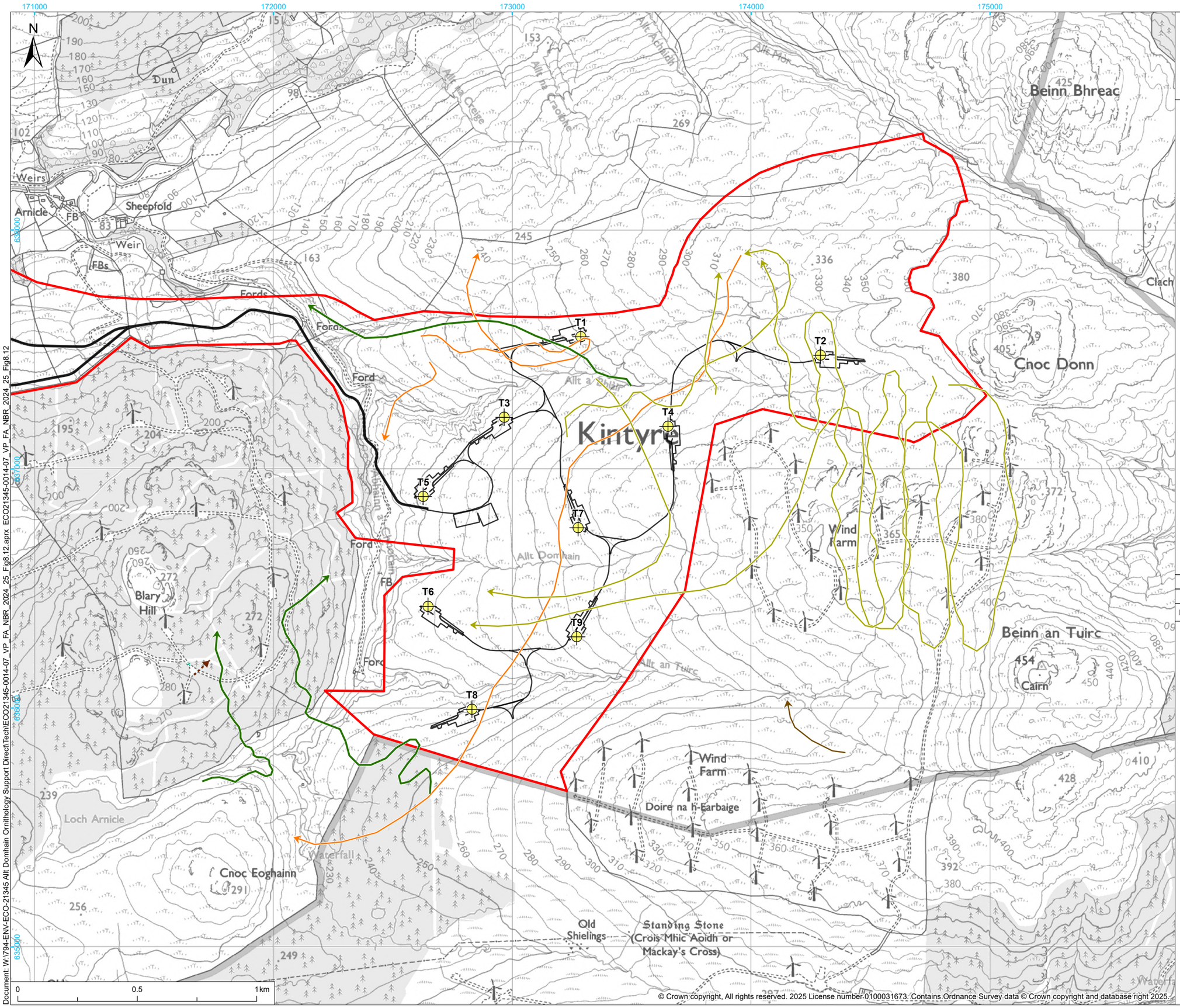

© 2025 RPS Group

Notes
1. This drawing has been prepared in accordance with the scope of RPS's appointment with its client and is subject to the terms and conditions of that appointment. RPS accepts no liability for any use of this document other than by its client and only for the purposes for which it was prepared and provided.
2. If received electronically it is the recipients responsibility to print to correct scale. Only written dimensions should be used.

Legend

- Turbine
- Site Boundary
- Infrastructure Footprint

VP Flightlines

- Black Grouse (2)
- Golden Eagle (3)
- Golden Plover (5)
- Hen Harrier (3)
- Unidentified Raptor (1)

Incidental Flightlines

- Snipe (1)

Rev	Description	By	CB	Date

rps MAKING COMPLEX EASY
A TETRA TECH COMPANY
Atholl Exchange, 1st Floor, 6 Canning Street, Edinburgh, EH3 8EG
T: +44(0)131 555 5011 E: rpsed2@rpsgroup.com

Client: EnergieKontor

Project: Allt Domhain Wind Farm

Title: Flight Activity (Vantage Point) Survey Results – Year 4 Non-breeding Season, October 2024-March 2025

Status	Drawn By	PM/Checked By
Issue	LM	DG/RS
Project Number	**Scale @ A3**	**Date Created**
ECO21345	1:15,000	30/04/25
Figure Number		**Rev**
8.12		**07**

rpsgroup.com

© Crown copyright, All rights reserved. 2025 License number 0100031673. Contains Ordnance Survey data © Crown copyright and database right 2025.

Document: W:\794-ENV-ECO-21345 Allt Domhain Ornithology Support Direct\Tech\ECO21345-0014-07_VP_FA_NBR_2024_25_Fig8.12.aprx ECO21345-0014-07_VP_FA_NBR_2024_25_Fig8.12

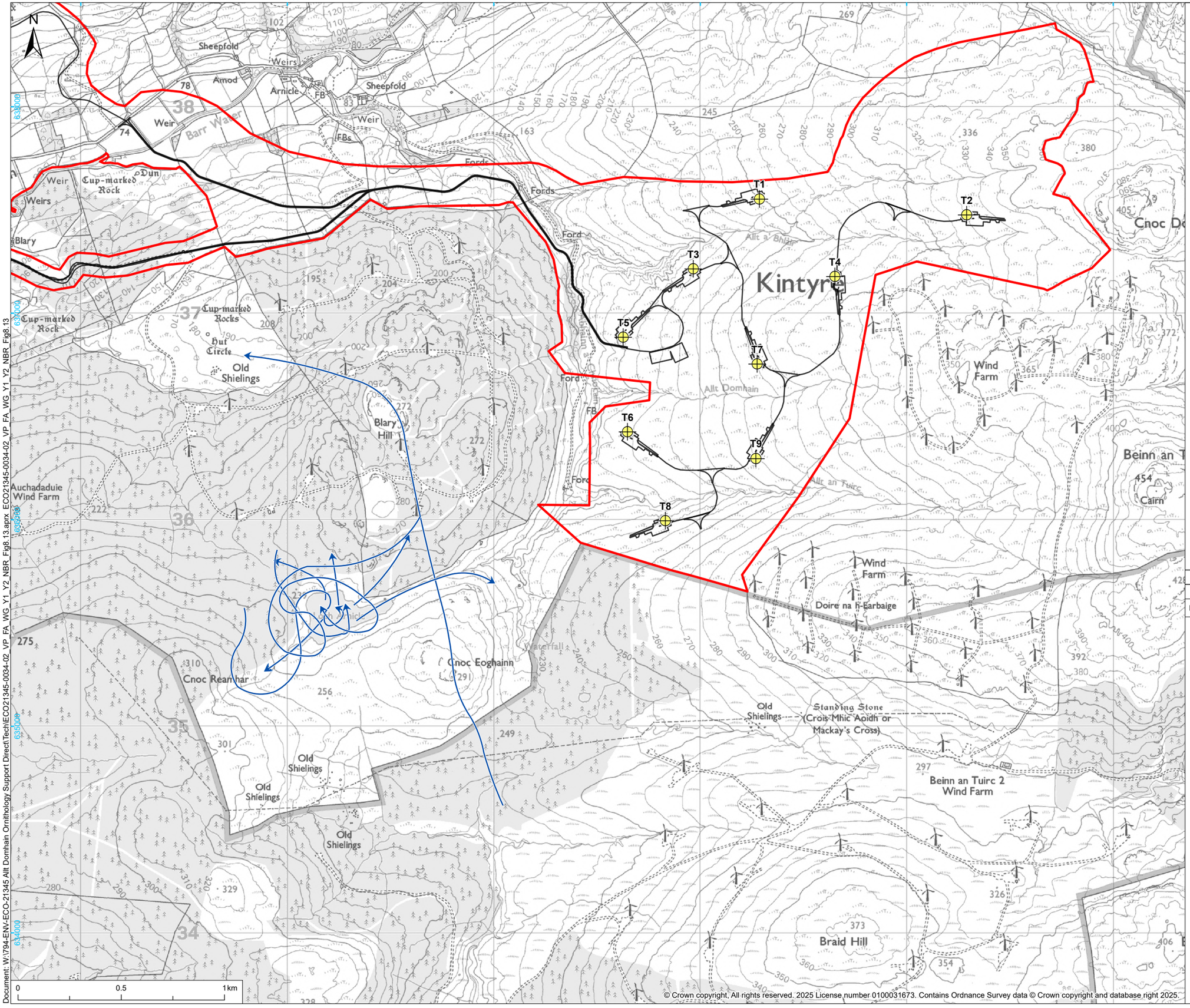

© Crown copyright, All rights reserved. 2025 License number 0100031673. Contains Ordnance Survey data © Crown copyright and database right 2025.

© 2025 RPS Group

Notes
1. This drawing has been prepared in accordance with the scope of RPS's appointment with its client and is subject to the terms and conditions of that appointment. RPS accepts no liability for any use of this document other than by its client and only for the purposes for which it was prepared and provided.
2. If received electronically it is the recipients responsibility to print to correct scale. Only written dimensions should be used.

Legend

- Turbine
- Site Boundary
- Infrastructure Footprint

VP Flightlines

- White-Fronted Goose (10)

Rev	Description	By	CB	Date

MAKING COMPLEX EASY
A TETRA TECH COMPANY
Atholl Exchange, 1st Floor, 6 Canning Street, Edinburgh, EH3 8EG
T: +44(0)131 555 5011 E: rpsed2@rpsgroup.com

Client: EnergieKontor

Project: Allt Domhain Wind Farm

Title: Incidental Flight Activity (Vantage Point) Greenland White-Fronted Goose Flights - Year 1 and Year 2 Non-breeding Season

Status	Drawn By	PM/Checked By
Issue	LM	DG/RS

Project Number	Scale @ A3	Date Created
ECO21345	1:17,500	30/04/25

Figure Number: **8.13**

Rev: **02**

rpsgroup.com

Document: W:\794-ENV-ECO-21345 Allt Domhain Ornithology Support Direct\Tech\ECO21345-0034-02_VP_FA_WG_Y1_Y2_NBR_Fig8.13.aprx ECO21345-0034-02_VP_FA_WG_Y1_Y2_NBR_Fig8.13

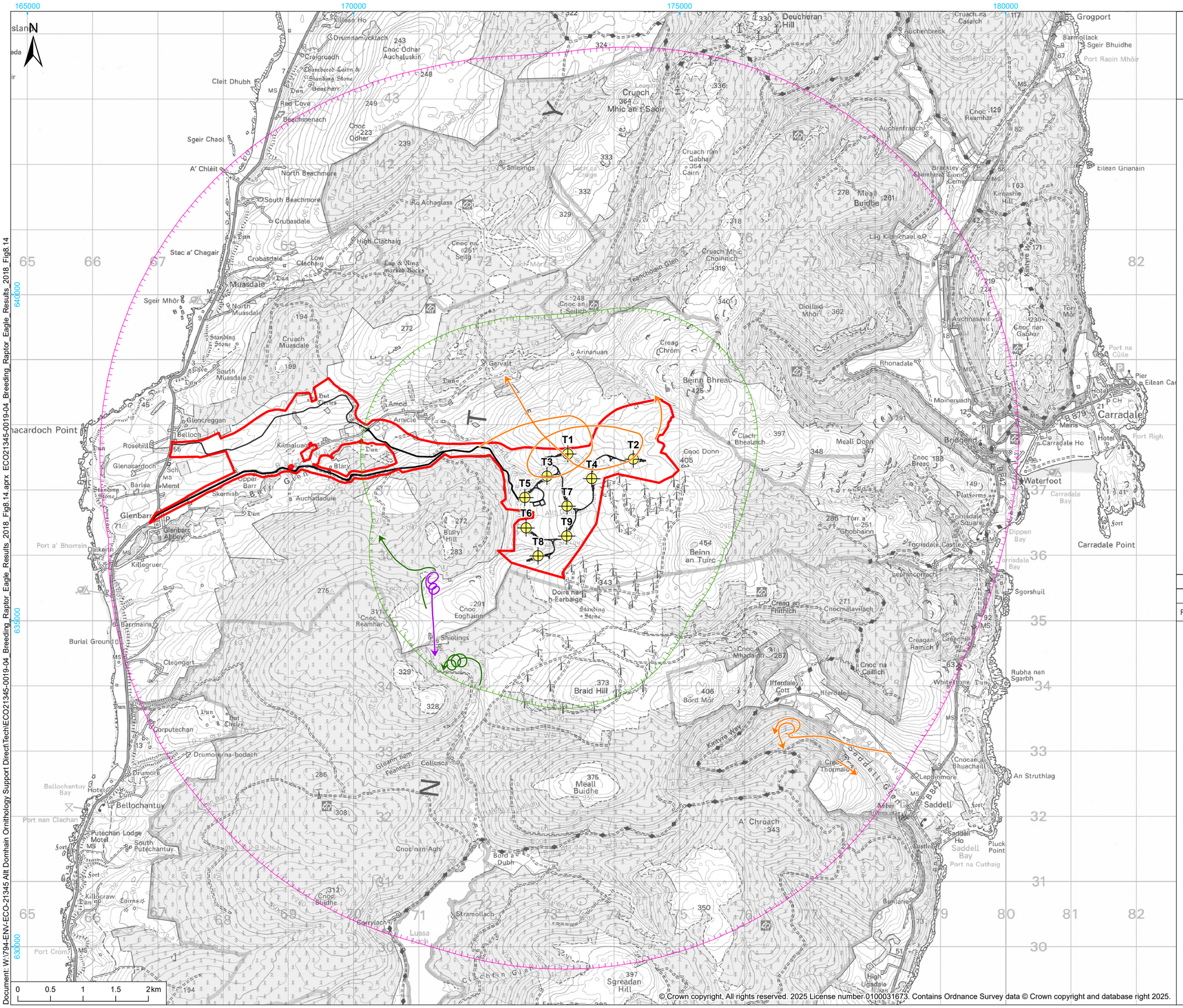

© Crown copyright, All rights reserved. 2025 License number 0100031673. Contains Ordnance Survey data © Crown copyright and database right 2025.

© 2025 RPS Group

Notes
1. This drawing has been prepared in accordance with the scope of RPS's appointment with its client and is subject to the terms and conditions of that appointment. RPS accepts no liability for any use of this document other than by its client and only for the purposes for which it was prepared and provided.
2. If received electronically it is the recipients responsibility to print to correct scale. Only written dimensions should be used.

Legend

- Turbine
- Site Boundary
- Infrastructure Footprint

Survey Area

- Breeding Raptors (2km Buffer)
- Breeding Eagle (6km Buffer)

Breeding Raptor and Eagle Flightlines

- Golden Eagle (5)
- Hen Harrier (2)
- Osprey (1)

Rev	Description	By	CB	Date

rps MAKING COMPLEX EASY
A TETRA TECH COMPANY
Atholl Exchange, 1st Floor, 6 Canning Street, Edinburgh, EH3 8EG
T: +44(0)131 555 5011 E: rpsed2@rpsgroup.com

Client: EnergieKontor

Project: Allt Domhain Wind Farm

Title: 2018 Breeding Raptor and Targeted Eagle Survey Results

Status	Drawn By	PM/Checked By
Issue	KAG/LM	DG/RS

Project Number	Scale @ A3	Date Created
ECO21345	1:55,000	30/04/25

Figure Number: **8.14**

Rev: **04**

rpsgroup.com

Document: W:\794-ENV-ECO-21345 Allt Domhain Ornithology Support Direct\Tech\ECO21345-0019-04_Breeding_Raptor_Eagle_Results_2018_Fig8.14.aprx ECO21345-0019-04_Breeding_Raptor_Eagle_Results_2018_Fig8.14

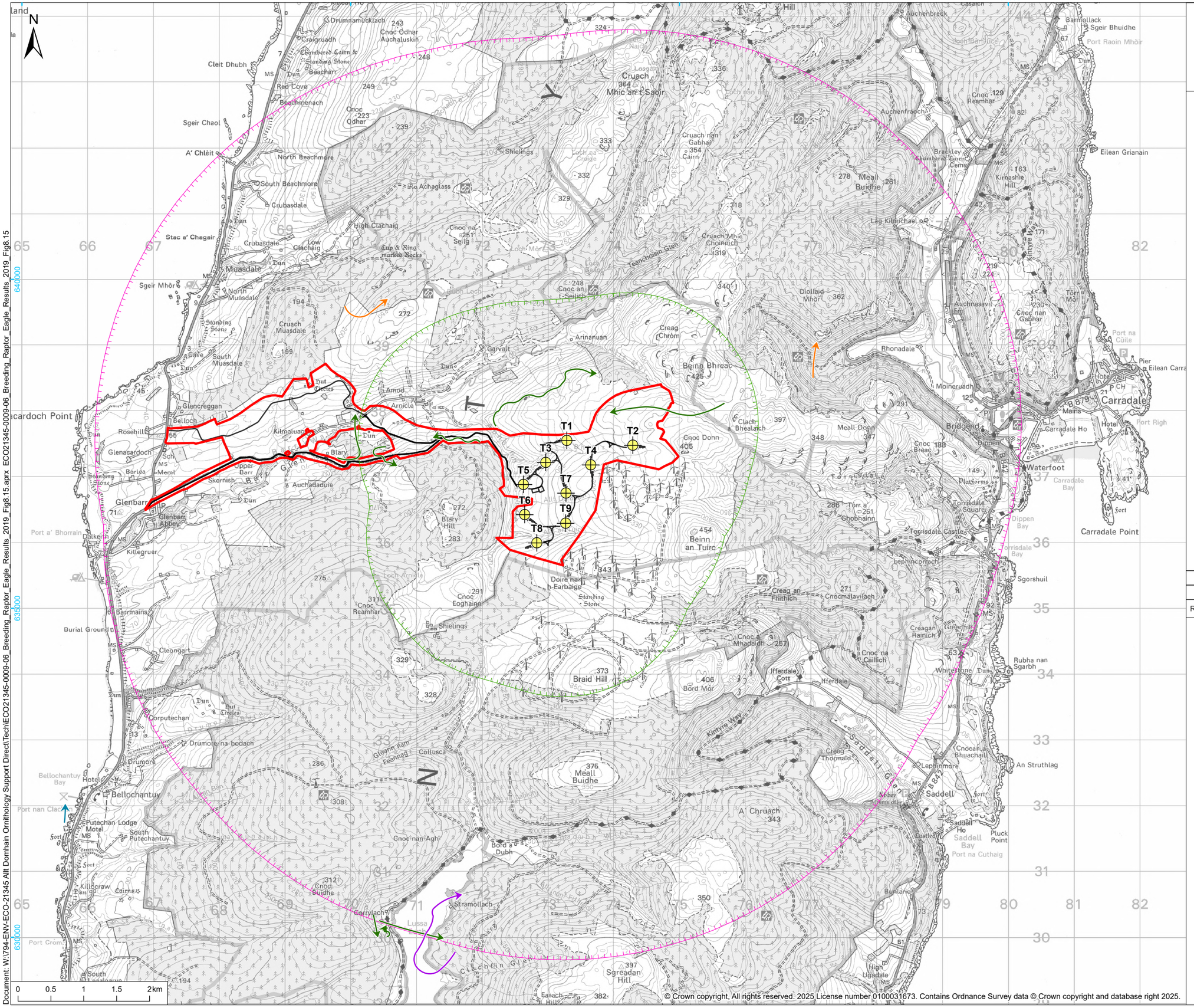

© 2025 RPS Group

Notes
1. This drawing has been prepared in accordance with the scope of RPS's appointment with its client and is subject to the terms and conditions of that appointment. RPS accepts no liability for any use of this document other than by its client and only for the purposes for which it was prepared and provided.
2. If received electronically it is the recipients responsibility to print to correct scale. Only written dimensions should be used.

Legend

- Turbine
- Site Boundary
- Infrastructure Footprint

Survey Area

- Breeding Raptors (2km Buffer)
- Breeding Eagle (6km Buffer)

Breeding Raptor and Eagle Flightlines

- Golden Eagle (2)
- Hen Harrier (8)
- Osprey (1)
- Peregrine (1)

Rev	Description	By	CB	Date

MAKING COMPLEX EASY
A TETRA TECH COMPANY
Atholl Exchange, 1st Floor, 6 Canning Street, Edinburgh, EH3 8EG
T: +44(0)131 555 5011 E: rpsed2@rpsgroup.com

Client: EnergieKontor

Project: Allt Domhain Wind Farm

Title: 2019 Breeding Raptor and Targeted Eagle Survey Results

Status	Drawn By	PM/Checked By
Issue	KAG/LM	DG/RS
Project Number	**Scale @ A3**	**Date Created**
ECO21345	1:55,000	30/04/25
Figure Number		**Rev**
8.15		**06**

rpsgroup.com

© Crown copyright, All rights reserved. 2025 License number 0100031673. Contains Ordnance Survey data © Crown copyright and database right 2025.

Document: W:\794-ENV-ECO-21345 Allt Domhain Ornithology Support Direct\Tech\ECO21345-0009-06_Breeding_Raptor_Eagle_Results_2019_Fig8.15.aprx ECO21345-0009-06_Breeding_Raptor_Eagle_Results_2019_Fig8.15

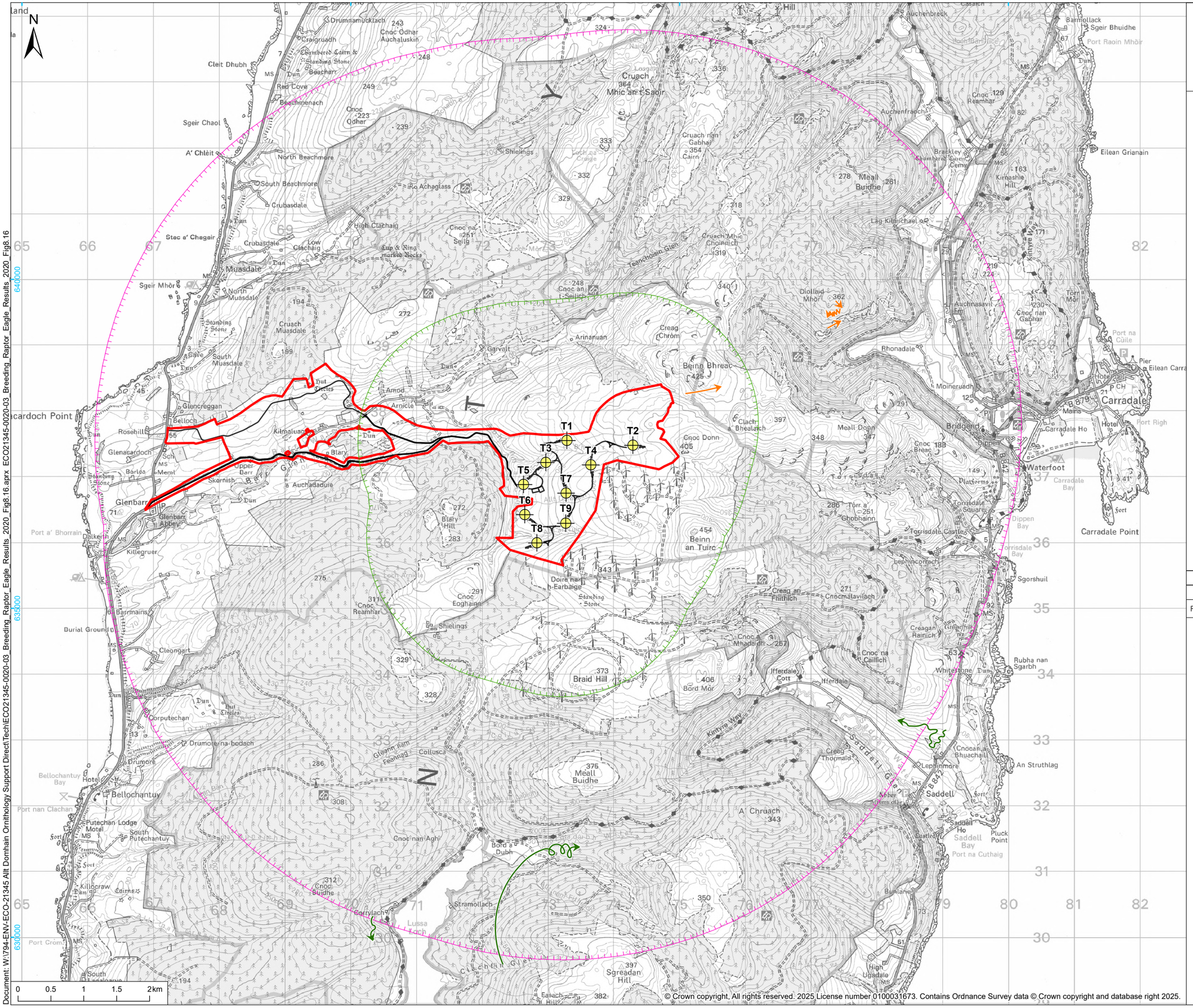

© 2025 RPS Group

Notes
1. This drawing has been prepared in accordance with the scope of RPS's appointment with its client and is subject to the terms and conditions of that appointment. RPS accepts no liability for any use of this document other than by its client and only for the purposes for which it was prepared and provided.
2. If received electronically it is the recipients responsibility to print to correct scale. Only written dimensions should be used.

Legend

- Turbine
- Site Boundary
- Infrastructure Footprint

Survey Area

- Breeding Raptors (2km Buffer)
- Breeding Eagle (6km Buffer)

Breeding Raptor and Eagle Flightlines

- Golden Eagle (4)
- Hen Harrier (3)

Rev	Description	By	CB	Date

MAKING COMPLEX EASY
A TETRA TECH COMPANY
Atholl Exchange, 1st Floor, 6 Canning Street, Edinburgh, EH3 8EG
T: +44(0)131 555 5011 E: rpsed2@rpsgroup.com

Client: EnergieKontor

Project: Allt Domhain Wind Farm

Title: 2020 Breeding Raptor and Targeted Eagle Survey Results

Status	Drawn By	PM/Checked By
Issue	KAG/LM	DG/RS
Project Number	**Scale @ A3**	**Date Created**
ECO21345	1:55,000	30/04/25
Figure Number		**Rev**
8.16		**03**

rpsgroup.com

© Crown copyright, All rights reserved. 2025 License number 0100031673. Contains Ordnance Survey data © Crown copyright and database right 2025.

Document: W:\794-ENV-ECO-21345 Allt Domhain Ornithology Support Direct\Tech\ECO21345-0020-03_Breeding_Raptor_Eagle_Results_2020_Fig8.16.aprx ECO21345-0020-03_Breeding_Raptor_Eagle_Results_2020_Fig8.16

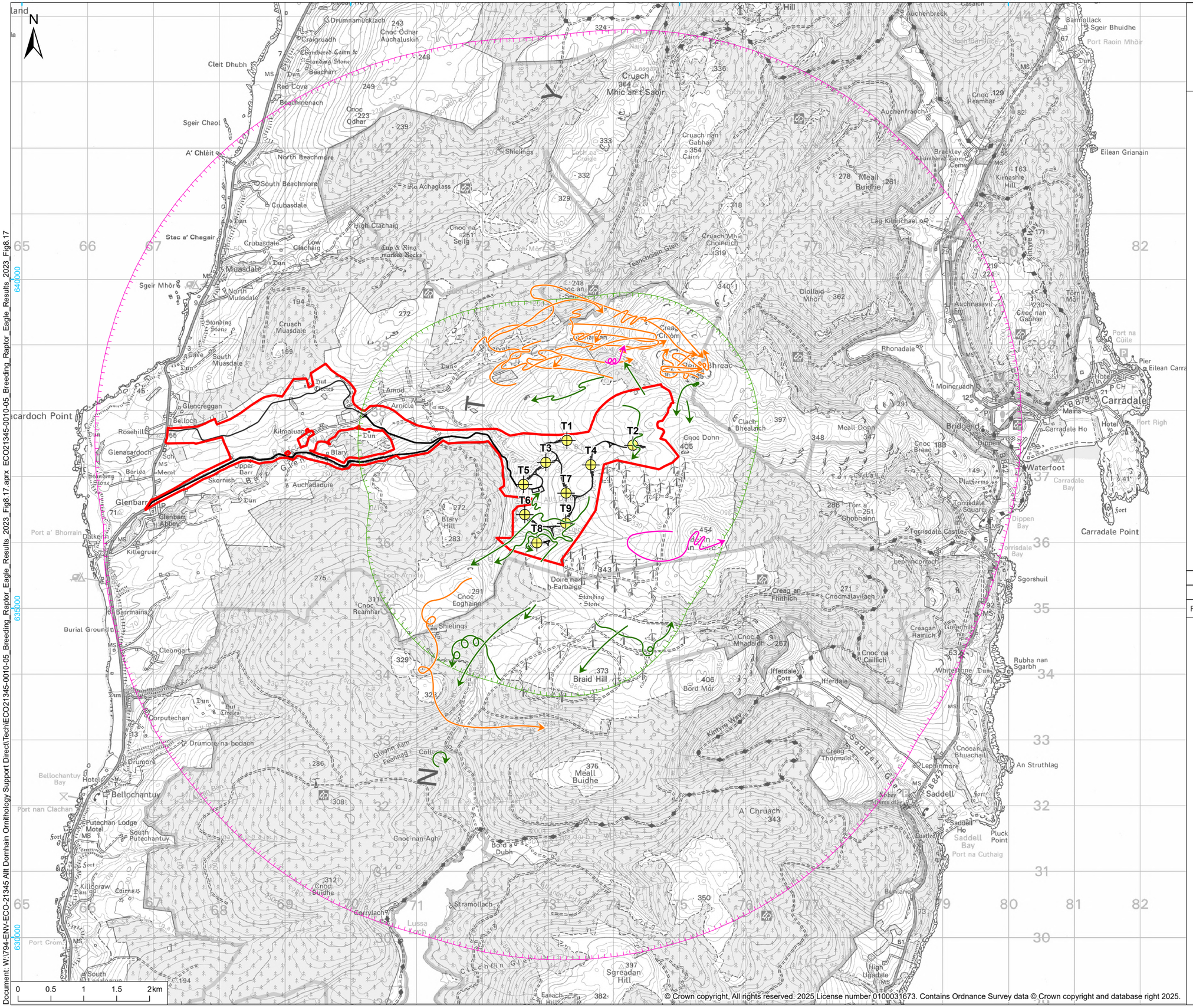

© 2025 RPS Group

Notes
1. This drawing has been prepared in accordance with the scope of RPS's appointment with its client and is subject to the terms and conditions of that appointment. RPS accepts no liability for any use of this document other than by its client and only for the purposes for which it was prepared and provided.
2. If received electronically it is the recipients responsibility to print to correct scale. Only written dimensions should be used.

Legend

- Turbine
- Site Boundary
- Infrastructure Footprint

Survey Area

- Breeding Raptors (2km Buffer)
- Breeding Eagle (6km Buffer)

Breeding Raptor and Eagle Flightlines

- Golden Eagle (13)
- Hen Harrier (15)
- White-Tailed Eagle (2)

Rev	Description	By	CB	Date

MAKING COMPLEX EASY
A TETRA TECH COMPANY
Atholl Exchange, 1st Floor, 6 Canning Street, Edinburgh, EH3 8EG
T: +44(0)131 555 5011 E: rpsed2@rpsgroup.com

Client: EnergieKontor

Project: Allt Domhain Wind Farm

Title: 2023 Breeding Raptor and Targeted Eagle Survey Results

Status	Drawn By	PM/Checked By
Issue	KAG/LM	DG/RS
Project Number	**Scale @ A3**	**Date Created**
ECO21345	1:55,000	30/04/25
Figure Number		**Rev**
8.17		**05**

rpsgroup.com

© Crown copyright, All rights reserved. 2025 License number 0100031673. Contains Ordnance Survey data © Crown copyright and database right 2025.

Document: W:\794-ENV-ECO-21345 Allt Domhain Ornithology Support Direct\Tech\ECO21345-0010-05_Breeding_Raptor_Eagle_Results_2023_Fig8.17.aprx ECO21345-0010-05_Breeding_Raptor_Eagle_Results_2023_Fig8.17

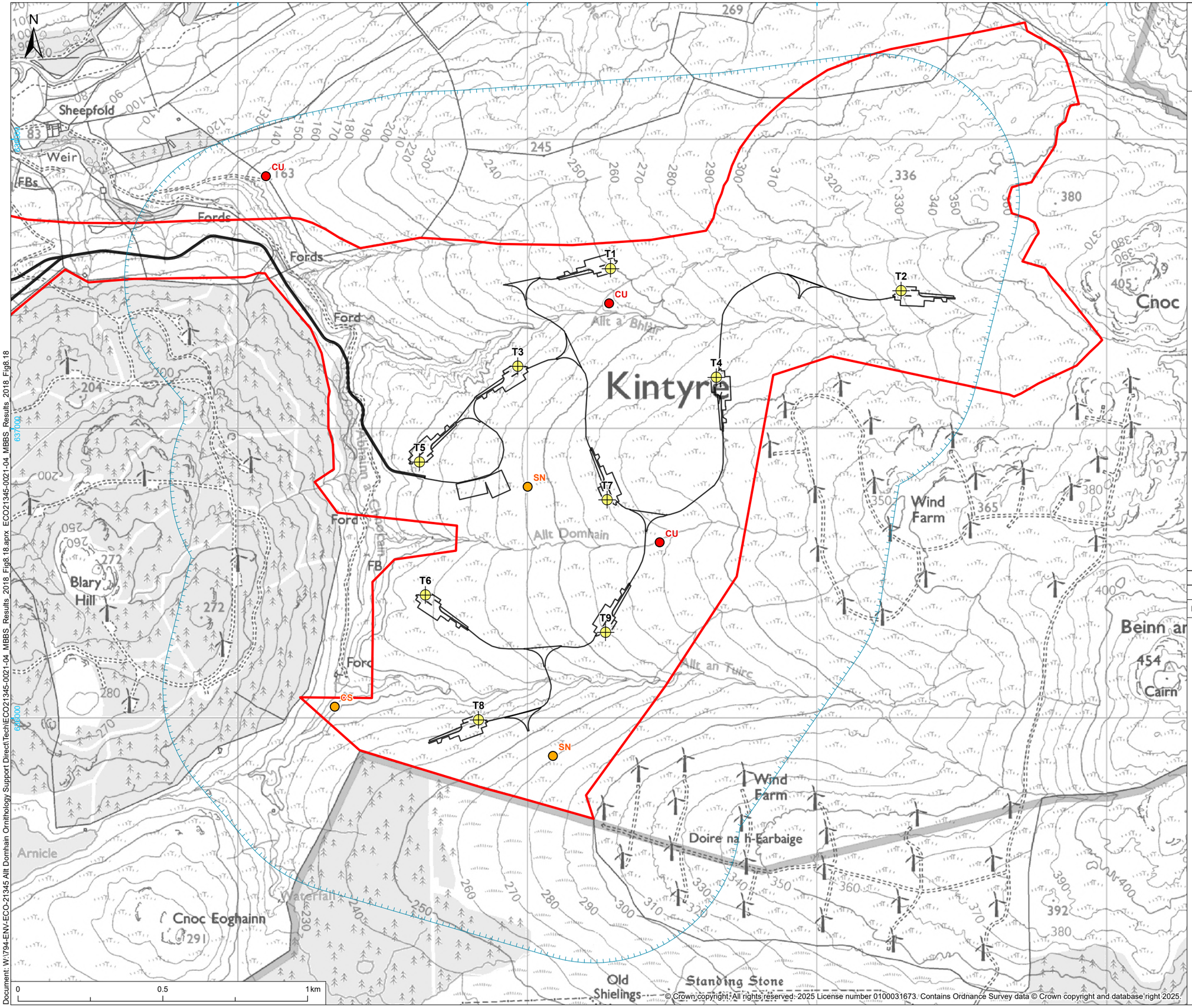

© 2025 RPS Group

Notes
1. This drawing has been prepared in accordance with the scope of RPS's appointment with its client and is subject to the terms and conditions of that appointment. RPS accepts no liability for any use of this document other than by its client and only for the purposes for which it was prepared and provided.
2. If received electronically it is the recipients responsibility to print to correct scale. Only written dimensions should be used.

Legend

- Turbine
- Site Boundary
- Infrastructure Footprint

Survey Area

- Moorland Breeding Birds (500m Buffer)

Red Listed Species Territories

- CU - Curlew

Amber Listed Species Territories

- CS - Common Sandpiper
- SN - Snipe

Rev	Description	By	CB	Date

rps MAKING COMPLEX EASY
A TETRA TECH COMPANY
Atholl Exchange, 1st Floor, 6 Canning Street, Edinburgh, EH3 8EG
T: +44(0)131 555 5011 E: rpsed2@rpsgroup.com

Client: EnergieKontor

Project: Allt Domhain Wind Farm

Title: Moorland Breeding Birds Results (2018)

Status	Drawn By	PM/Checked By
Issue	KAG/LM	DG/RS
Project Number	**Scale @ A3**	**Date Created**
ECO21345	1:12,500	30/04/25
Figure Number		**Rev**
8.18		**04**

rpsgroup.com

© Crown copyright. All rights reserved. 2025 License number 0100031673. Contains Ordnance Survey data © Crown copyright and database right 2025.

Document: W:\794-ENV-ECO-21345 Allt Domhain Ornithology Support Direct\Tech\ECO21345-0021-04_MBBS_Results_2018_Fig8.18.aprx ECO21345-0021-04_MBBS_Results_2018_Fig8.18

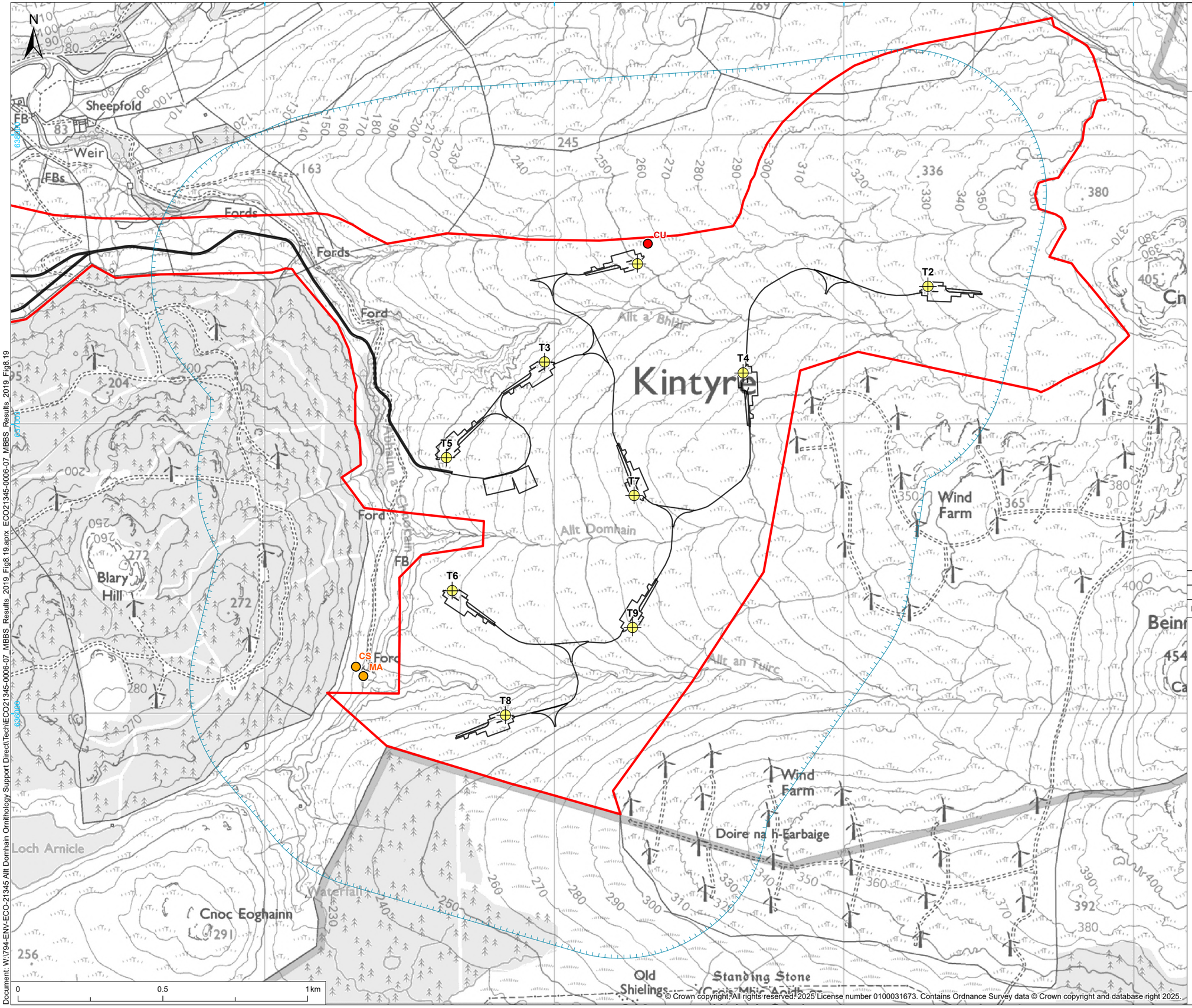

© 2025 RPS Group

Notes
1. This drawing has been prepared in accordance with the scope of RPS's appointment with its client and is subject to the terms and conditions of that appointment. RPS accepts no liability for any use of this document other than by its client and only for the purposes for which it was prepared and provided.
2. If received electronically it is the recipients responsibility to print to correct scale. Only written dimensions should be used.

Legend

- Turbine
- Site Boundary
- Infrastructure Footprint

Survey Area

- Moorland Breeding Birds (500m Buffer)

Red Listed Species Territories

- CU - Curlew

Amber Listed Species Territories

- CS - Common Sandpiper
- MA - Mallard

Rev	Description	By	CB	Date

rps MAKING COMPLEX EASY
A TETRA TECH COMPANY
Atholl Exchange, 1st Floor, 6 Canning Street, Edinburgh, EH3 8EG
T: +44(0)131 555 5011 E: rpsed2@rpsgroup.com

Client: EnergieKontor

Project: Allt Domhain Wind Farm

Title: Moorland Breeding Birds Results (2019)

Status	Drawn By	PM/Checked By
Issue	KAG/LM	DG/RS
Project Number	**Scale @ A3**	**Date Created**
ECO21345	1:12,500	30/04/25
Figure Number		**Rev**
8.19		**07**

rpsgroup.com

© Crown copyright. All rights reserved. 2025 License number 0100031673. Contains Ordnance Survey data © Crown copyright and database right 2025.

Document: W:\794-ENV-ECO-21345 Allt Domhain Ornithology Support Direct\Tech\ECO21345-0006-07_MBBS_Results_2019_Fig8.19.aprx ECO21345-0006-07_MBBS_Results_2019_Fig8.19

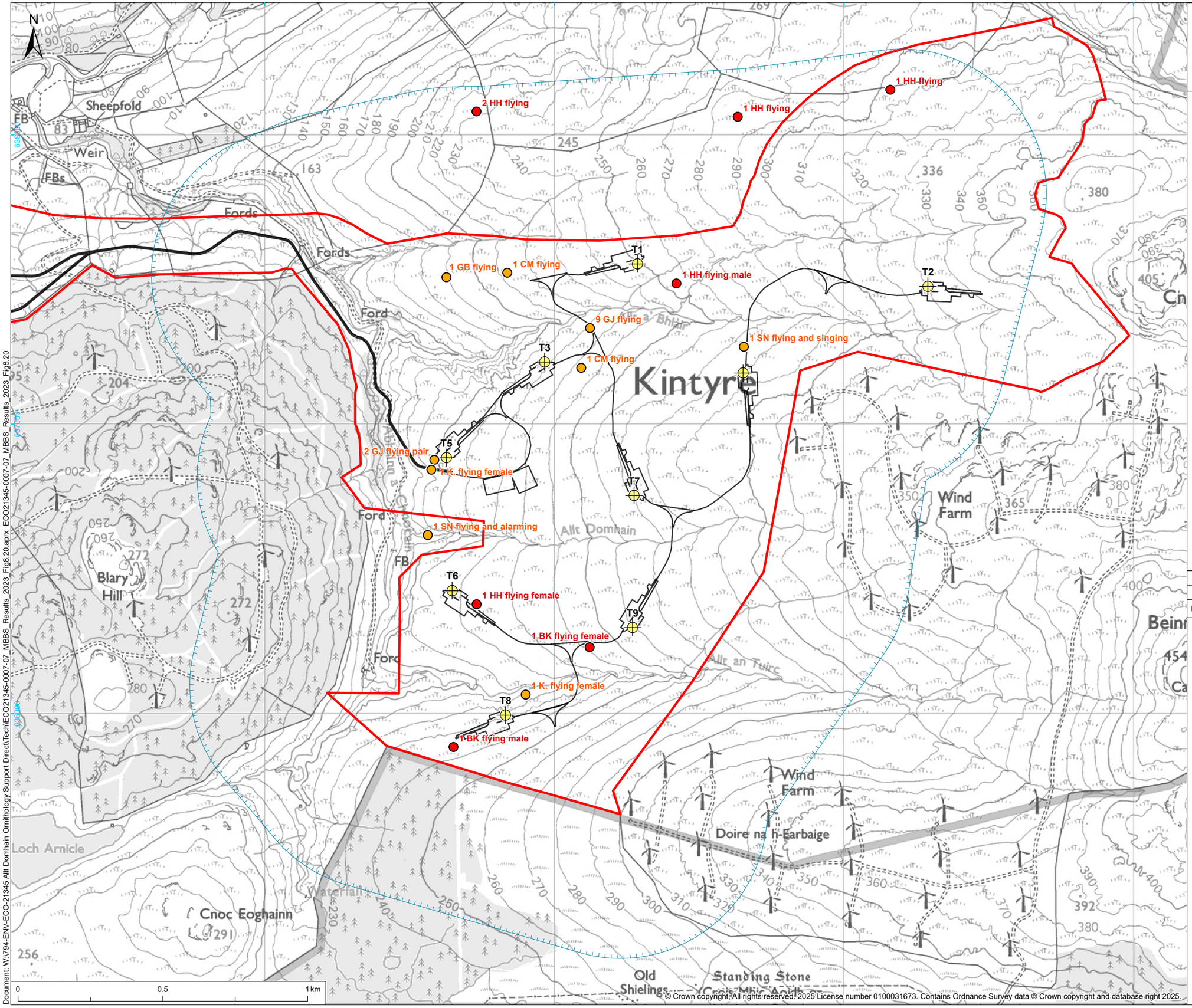

© 2025 RPS Group

Notes
1. This drawing has been prepared in accordance with the scope of RPS's appointment with its client and is subject to the terms and conditions of that appointment. RPS accepts no liability for any use of this document other than by its client and only for the purposes for which it was prepared and provided.
2. If received electronically it is the recipients responsibility to print to correct scale. Only written dimensions should be used.

Legend

- Turbine
- Site Boundary
- Infrastructure Footprint

Survey Area

- Moorland Breeding Birds (500m Buffer)

Red Listed Species

- BK - Black Grouse
- HH - Hen Harrier

Amber Listed Species

- CM - Common Gull
- GB - Great Black-backed Gull
- GJ - Greylag Goose
- K. - Kestrel
- SN - Common Snipe

Rev	Description	By	CB	Date

MAKING COMPLEX EASY
A TETRA TECH COMPANY
Atholl Exchange, 1st Floor, 6 Canning Street, Edinburgh, EH3 8EG
T: +44(0)131 555 5011 E: rpsed2@rpsgroup.com

Client: EnergieKontor

Project: Allt Domhain Wind Farm

Title: Moorland Breeding Birds Results (2023)

Status	Drawn By	PM/Checked By
Issue	KAG/LM	DG/RS
Project Number	**Scale @ A3**	**Date Created**
ECO21345	1:12,500	30/04/25
Figure Number		**Rev**
8.20		**07**

rpsgroup.com

© Crown copyright. All rights reserved. 2025 License number 0100031673. Contains Ordnance Survey data © Crown copyright and database right 2025.

Document: W:\794-ENV-ECO-21345 Allt Domhain Ornithology Support Direct\Tech\ECO21345-0007-07_MBBS_Results_2023_Fig8.20.aprx ECO21345-0007-07_MBBS_Results_2023_Fig8.20

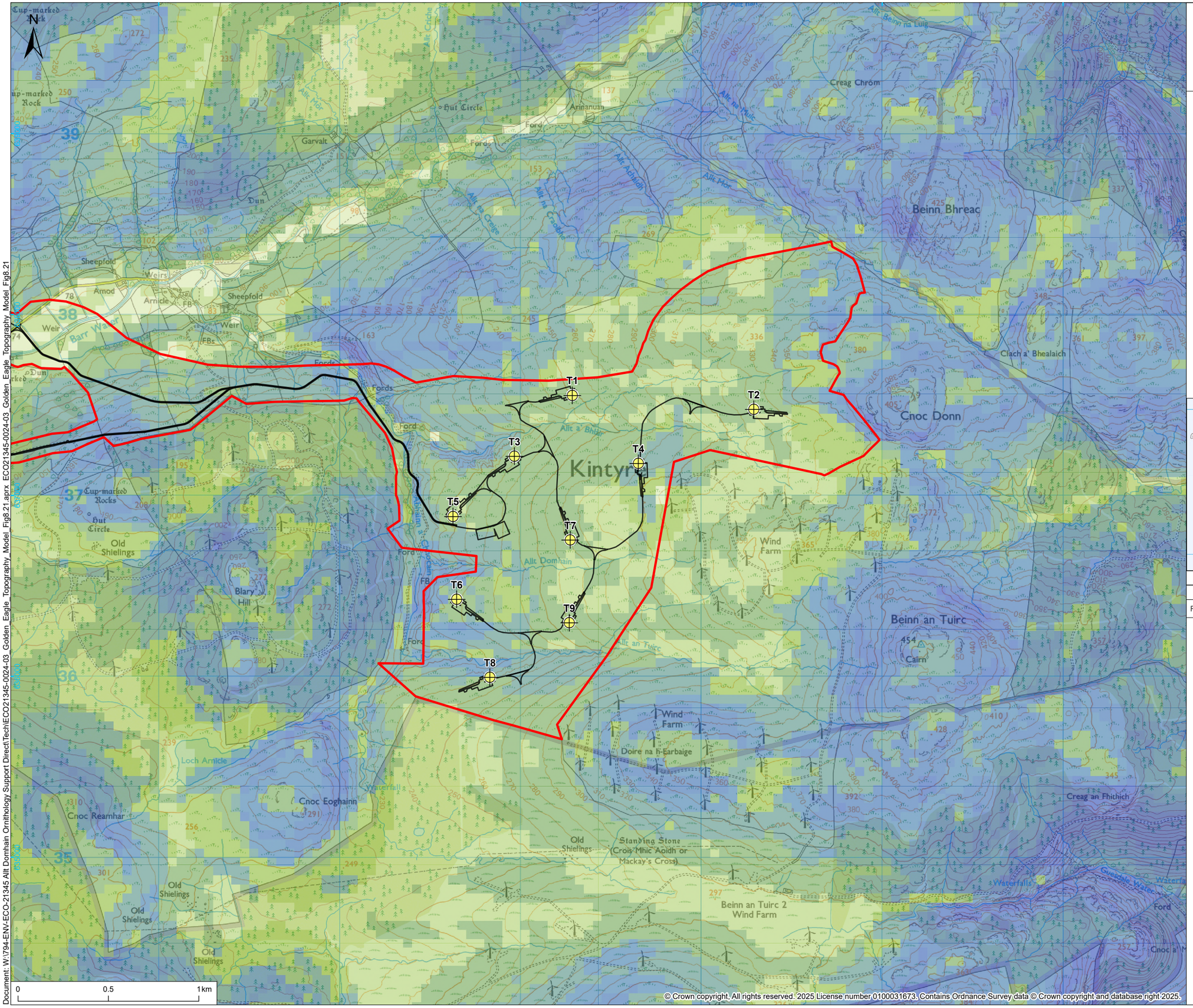

© Crown copyright, All rights reserved. 2025 License number 0100031673. Contains Ordnance Survey data © Crown copyright and database right 2025.

© 2025 RPS Group

Notes
1. This drawing has been prepared in accordance with the scope of RPS's appointment with its client and is subject to the terms and conditions of that appointment. RPS accepts no liability for any use of this document other than by its client and only for the purposes for which it was prepared and provided.
2. If received electronically it is the recipients responsibility to print to correct scale. Only written dimensions should be used.

Legend

- Turbine
- Site Boundary
- Infrastructure Footprint

Golden Eagle Topography Model

- 1
- 2
- 3
- 4
- 5
- 6
- 7
- 8
- 9
- 10

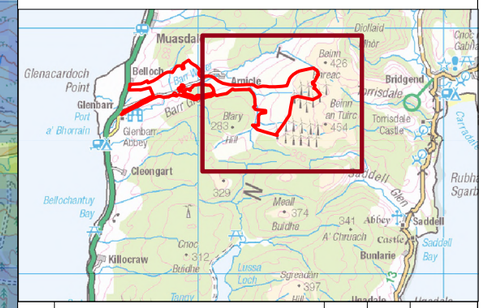

Rev	Description	By	CB	Date

MAKING COMPLEX EASY
A TETRA TECH COMPANY
Atholl Exchange, 1st Floor, 6 Canning Street, Edinburgh, EH3 8EG
T: +44(0)131 555 5011 E: rpsed2@rpsgroup.com

Client: EnergieKontor

Project: Allt Domhain Wind Farm

Title: Golden Eagle Topography Model

Status	Drawn By	PM/Checked By
Issue	MP	DG/RS
Project Number	**Scale @ A3**	**Date Created**
ECO21345	1:20,000	30/04/25
Figure Number		**Rev**
8.21		**03**

rpsgroup.com

Document: W:\794-ENV-ECO-21345 Allt Domhain Ornithology Support Direct\Tech\ECO21345-0024-03 Golden Eagle Topography Model Fig8.21.aprx ECO21345-0024-03 Golden Eagle Topography Model Fig8.21

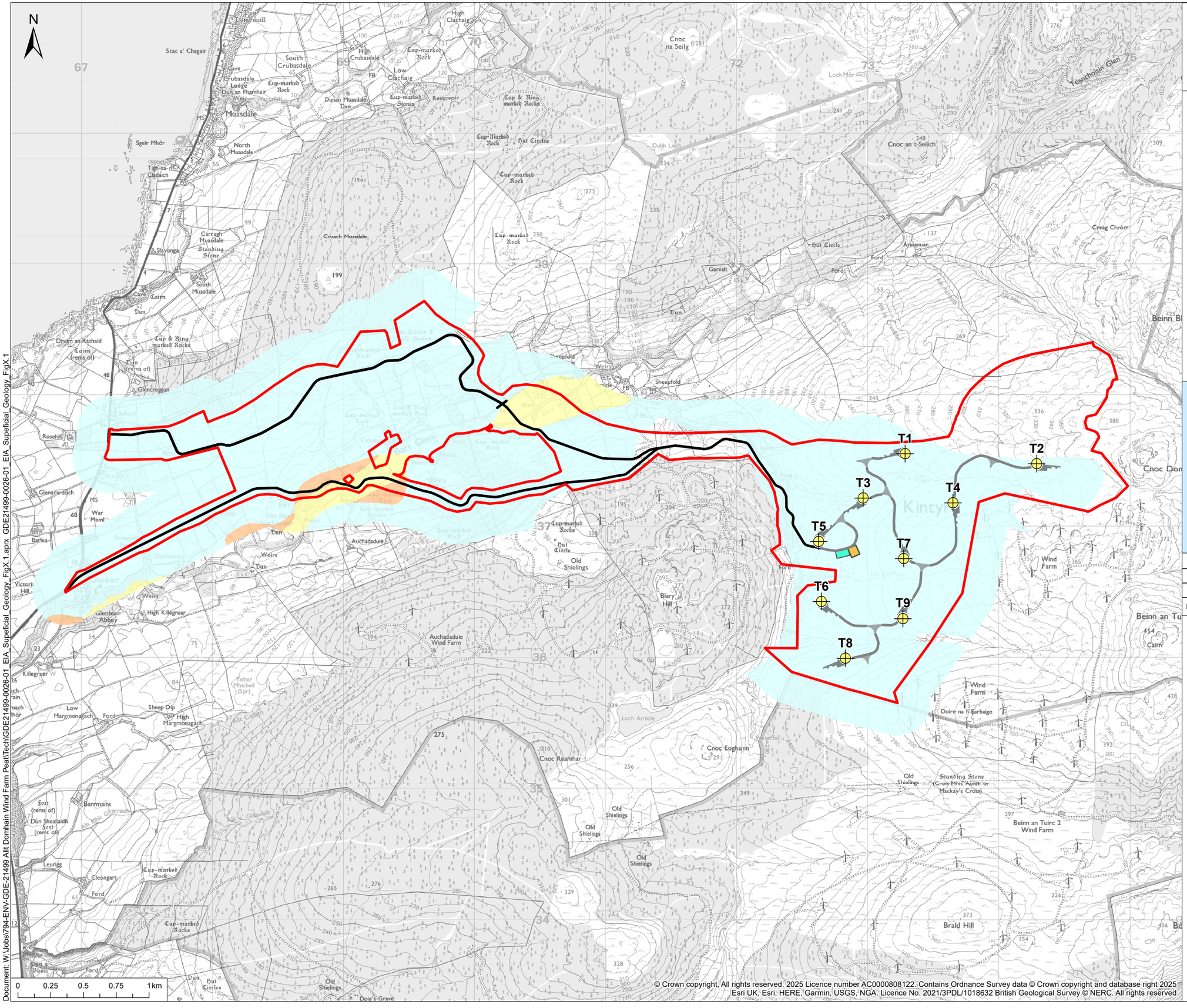

© Crown copyright, All rights reserved. 2025 Licence number AC0000808122. Contains Ordnance Survey data © Crown copyright and database right 2025
Esri UK, Esri, HERE, Garmin, USGS, NGA. Licence No. 2021/3PDL/1018632 British Geological Survey © NERC. All rights reserved

© 2025 RPS Group

Notes
1. This drawing has been prepared in accordance with the scope of RPS's appointment with its client and is subject to the terms and conditions of that appointment. RPS accepts no liability for any use of this document other than by its client and only for the purposes for which it was prepared and provided.
2. If received electronically it is the recipients responsibility to print to correct scale. Only written dimensions should be used.

Legend

- Site Boundary
- Turbine
- Construction Compound
- Crane Pad
- Substation Compound
- Access Track
- Internal Site Track

Superficial Geology

- Till - Diamicton
- Alluvium - Sand and Gravel
- River Terrace Deposits (Undifferentiated) - Sand and Gravel

Rev	Description	By	CB	Date
01	First Issue	LNF	SC	25/04/2025

rps MAKING COMPLEX EASY
A TETRA TECH COMPANY
3rd Floor Quay 2, 139 Fountainbridge, Edinburgh EH3 9QG
T: +44(0)131 555 5011 E: RPS.Edinburgh@rps.tetratech.com

Client: Energyfarm Allt Domhain Ltd

Project: Allt Domhain

Title: Superficial Geology

Status	Drawn By	PM/Checked By
Issue	LNF	DG
Project Number	**Scale @ A3**	**Date Created**
GDE21499	1:27,500	25/04/25
Figure Number		**Rev**
9.1		**01**

rpsgroup.com

Document: W:\Jobs\794-ENV-GDE-21499 Allt Domhain Wind Farm Peat\Tech\GDE21499-0026-01_EIA_Supeficial_Geology_FigX.1.aprx GDE21499-0026-01_EIA_Supeficial_Geology_FigX.1

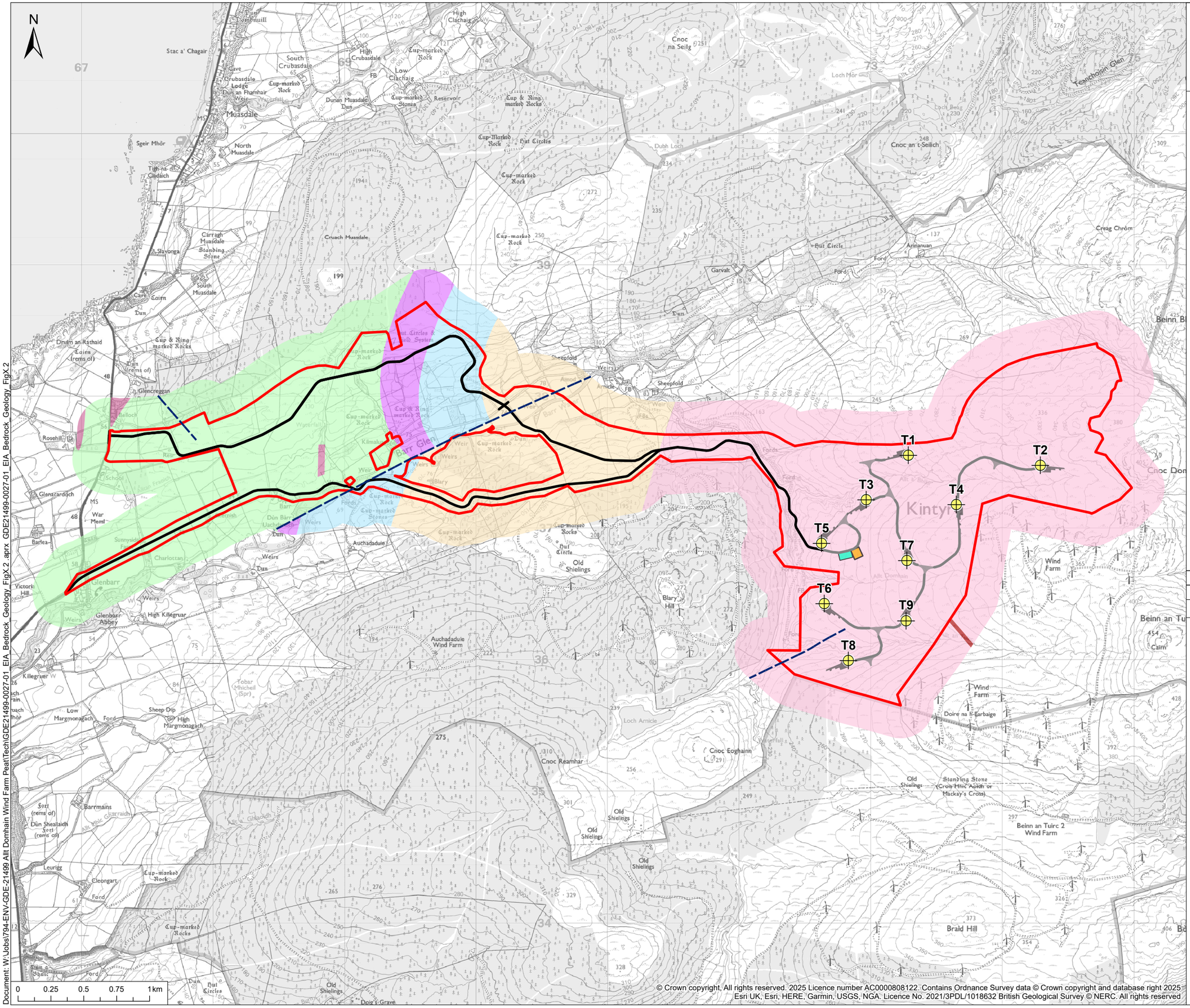

© 2025 RPS Group

Notes
1. This drawing has been prepared in accordance with the scope of RPS's appointment with its client and is subject to the terms and conditions of that appointment. RPS accepts no liability for any use of this document other than by its client and only for the purposes for which it was prepared and provided.
2. If received electronically it is the recipients responsibility to print to correct scale. Only written dimensions should be used.

Legend

- Site Boundary
- Turbine
- Construction Compound
- Crane Pad
- Substation Compound
- Access Track
- Internal Site Track

Bedrock Geology

- Beinn Bheula Schist Formation - Gritty Psammite and Pelite
- Ben Lui Schist Formation - Semipelite
- Glen Sluan Schist Formation - Psammite and Semipelite
- Green Beds Formation - Metavolcaniclastic Sedimentary Rock
- Loch Tay Limestone Formation - Metalimestone
- Neoproterozoic Basic Minor Intrusion Suite - Amphibolite and Hornblende Schist
- North Britain Palaeogene Dyke Suite - Olivine-Microgabbro
- Fault, Inferred, Downthrow (Unspecified)

Rev	Description	By	CB	Date
01	First Issue	LNF	SC	25/04/2025

rps MAKING COMPLEX EASY
A TETRA TECH COMPANY
3rd Floor Quay 2, 139 Fountainbridge, Edinburgh EH3 9QG
T: +44(0)131 555 5011 E: RPS.Edinburgh@rps.tetratech.com

Client: Energyfarm Allt Domhain Ltd

Project: Allt Domhain

Title: Bedrock Geology

Status	Drawn By	PM/Checked By
Issue	LNF	DG
Project Number	**Scale @ A3**	**Date Created**
GDE21499	1:27,500	25/04/25

Figure Number: **9**.2

Rev: **01**

rpsgroup.com

© Crown copyright, All rights reserved. 2025 Licence number AC0000808122. Contains Ordnance Survey data © Crown copyright and database right 2025
Esri UK, Esri, HERE, Garmin, USGS, NGA. Licence No. 2021/3PDL/1018632 British Geological Survey © NERC. All rights reserved

Document: W:\Jobs\794-ENV-GDE-21499 Allt Domhain Wind Farm Peat\Tech\GDE21499-0027-01 EIA Bedrock Geology FigX.2 aprx GDE21499-0027-01 EIA Bedrock Geology FigX.2

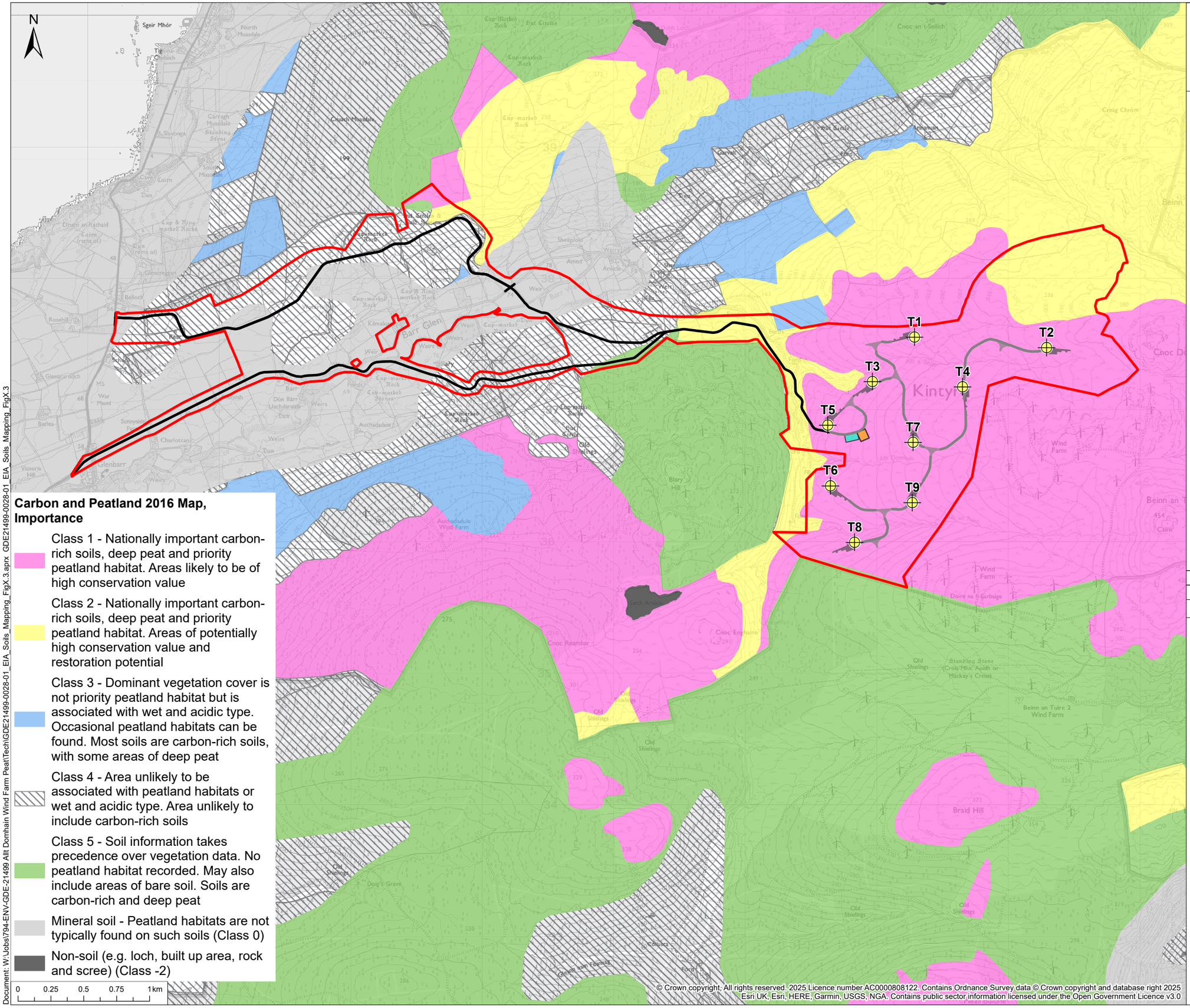
N
T1
T2
T3
T4
T5
T6
T7
T8
T9
Kintyre
Wind Farm
Beinn an Tuirc 2 Wind Farm
Braid Hill
Auchadaduie Wind Farm
Carnan Mhuirich
Carnan Mhuirich
Carnan Mhuirich

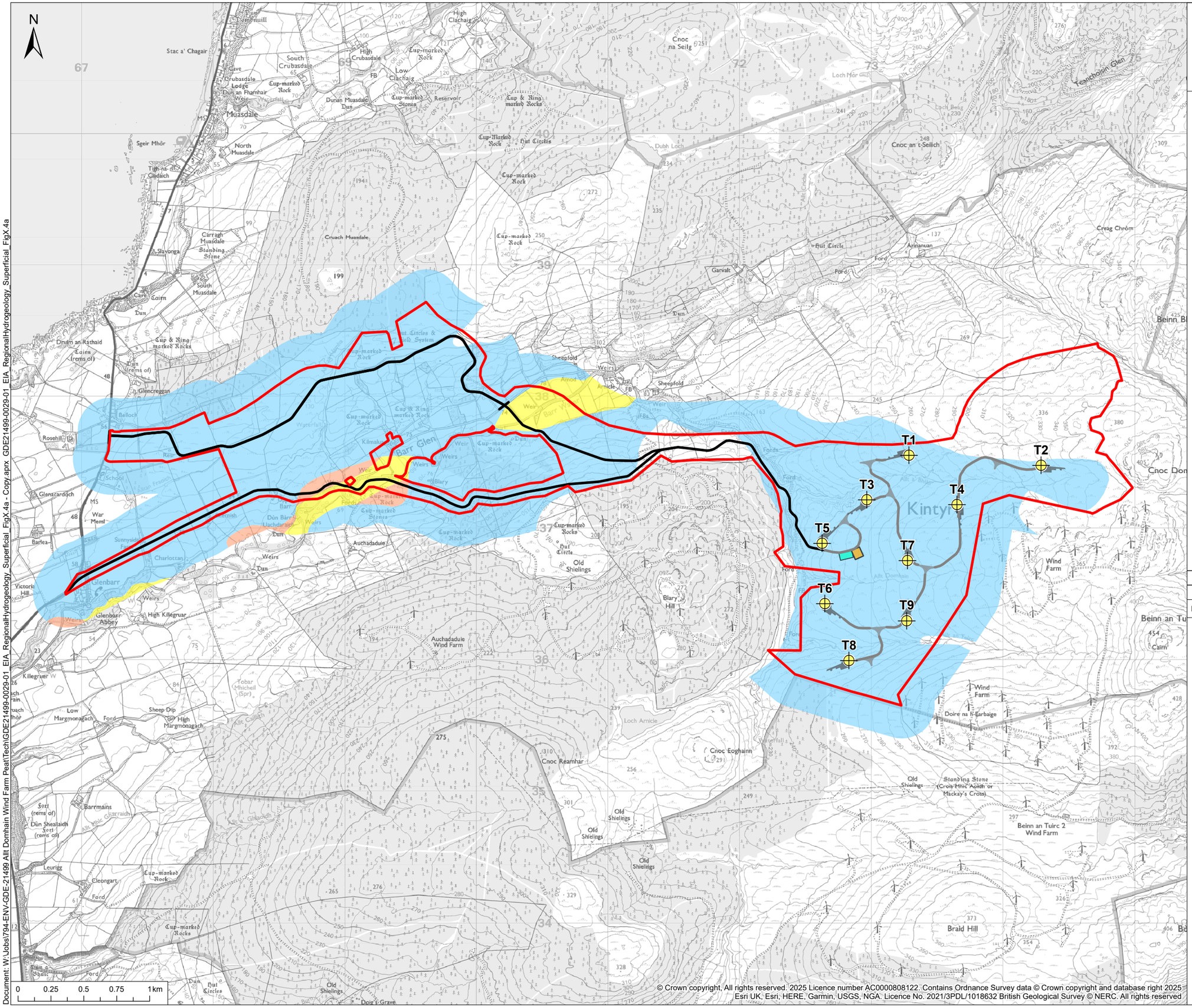

© 2025 RPS Group

Notes
1. This drawing has been prepared in accordance with the scope of RPS's appointment with its client and is subject to the terms and conditions of that appointment. RPS accepts no liability for any use of this document other than by its client and only for the purposes for which it was prepared and provided.
2. If received electronically it is the recipients responsibility to print to correct scale. Only written dimensions should be used.

Legend

- Site Boundary
- Turbine
- Construction Compound
- Crane Pad
- Substation Compound
- Access Track
- Internal Site Track

Superficial Desposits, Aquifer Productivity

- Intergranular Flow (Low to Very High)
- Intergranular Flow (Very Low to High)
- Mixed Flow (Low to High)

Rev	Description	By	Check	Date
01	First Issue	LNF	SC	25/04/2025

MAKING COMPLEX EASY
A TETRA TECH COMPANY
3rd Floor Quay 2, 139 Fountainbridge, Edinburgh EH3 9QG
T: +44(0)131 555 5011 E: RPS.Edinburgh@rps.tetratech.com

Client: Energyfarm Allt Domhain Ltd

Project: Allt Domhain

Title: Regional Hydrogeology: Superficial Deposits Aquifer Productivity

Status	Drawn By	PM/Checked By
Issue	LNF	SC
Project Number	**Scale @ A3**	**Date Created**
GDE21499	1:27,500	25/04/25
Figure Number		**Rev**
9.4a		**01**

rpsgroup.com

© Crown copyright, All rights reserved. 2025 Licence number AC0000808122. Contains Ordnance Survey data © Crown copyright and database right 2025
Esri UK, Esri, HERE, Garmin, USGS, NGA. Licence No. 2021/3PDL/1018632 British Geological Survey © NERC. All rights reserved

Document: W:\Jobs\794-ENV-GDE-21499 Allt Domhain Wind Farm Peat\Tech\GDE21499-0029-01 EIA_RegionalHydrogeology_Superficial_FigX.4a - Copy.aprx: GDE21499-0029-01 EIA_RegionalHydrogeology_Superficial_FigX.4a - Copy.aprx

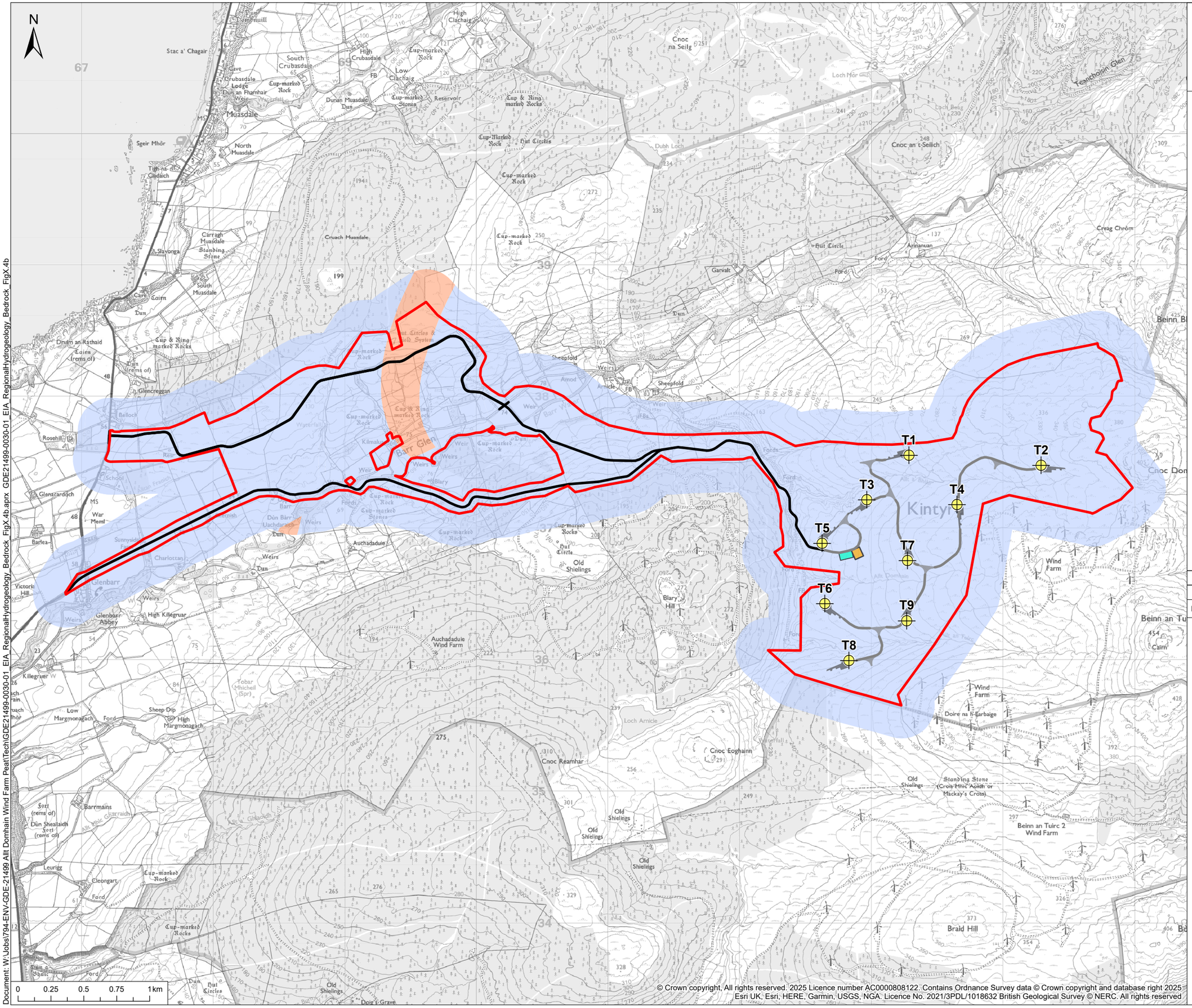

© 2025 RPS Group

Notes
1. This drawing has been prepared in accordance with the scope of RPS's appointment with its client and is subject to the terms and conditions of that appointment. RPS accepts no liability for any use of this document other than by its client and only for the purposes for which it was prepared and provided.
2. If received electronically it is the recipients responsibility to print to correct scale. Only written dimensions should be used.

Legend

- Site Boundary
- Turbine
- Construction Compound
- Crane Pad
- Substation Compound
- Access Track
- Internal Site Track

Bedrock, Aquifer Productivity

- Fracture Flow (Low to Very High)
- Fracture Flow (Low)

Rev	Description	By	Check	Date
01	First Issue	LNF	SC	25/04/2025

rps MAKING COMPLEX EASY
A TETRA TECH COMPANY
3rd Floor Quay 2, 139 Fountainbridge, Edinburgh EH3 9QG
T: +44(0)131 555 5011 E: RPS.Edinburgh@rps.tetratech.com

Client: Energyfarm Allt Domhain Ltd

Project: Allt Domhain

Title: Regional Hydrogeology: Bedrock Aquifer Productivity

Status	Drawn By	PM/Checked By
Issue	LNF	SC
Project Number	**Scale @ A3**	**Date Created**
GDE21499	1:27,500	25/04/25
Figure Number		**Rev**
9.4b		**01**

rpsgroup.com

© Crown copyright, All rights reserved. 2025 Licence number AC0000808122. Contains Ordnance Survey data © Crown copyright and database right 2025
Esri UK, Esri, HERE, Garmin, USGS, NGA. Licence No. 2021/3PDL/1018632 British Geological Survey © NERC. All rights reserved

Document: W:\Jobs\794-ENV-GDE-21499 Allt Domhain Wind Farm Peat\Tech\GDE21499-0030-01_EIA_RegionalHydrogeology_Bedrock_FigX.4b.aprx GDE21499-0030-01_EIA_RegionalHydrogeology_Bedrock_FigX.4b

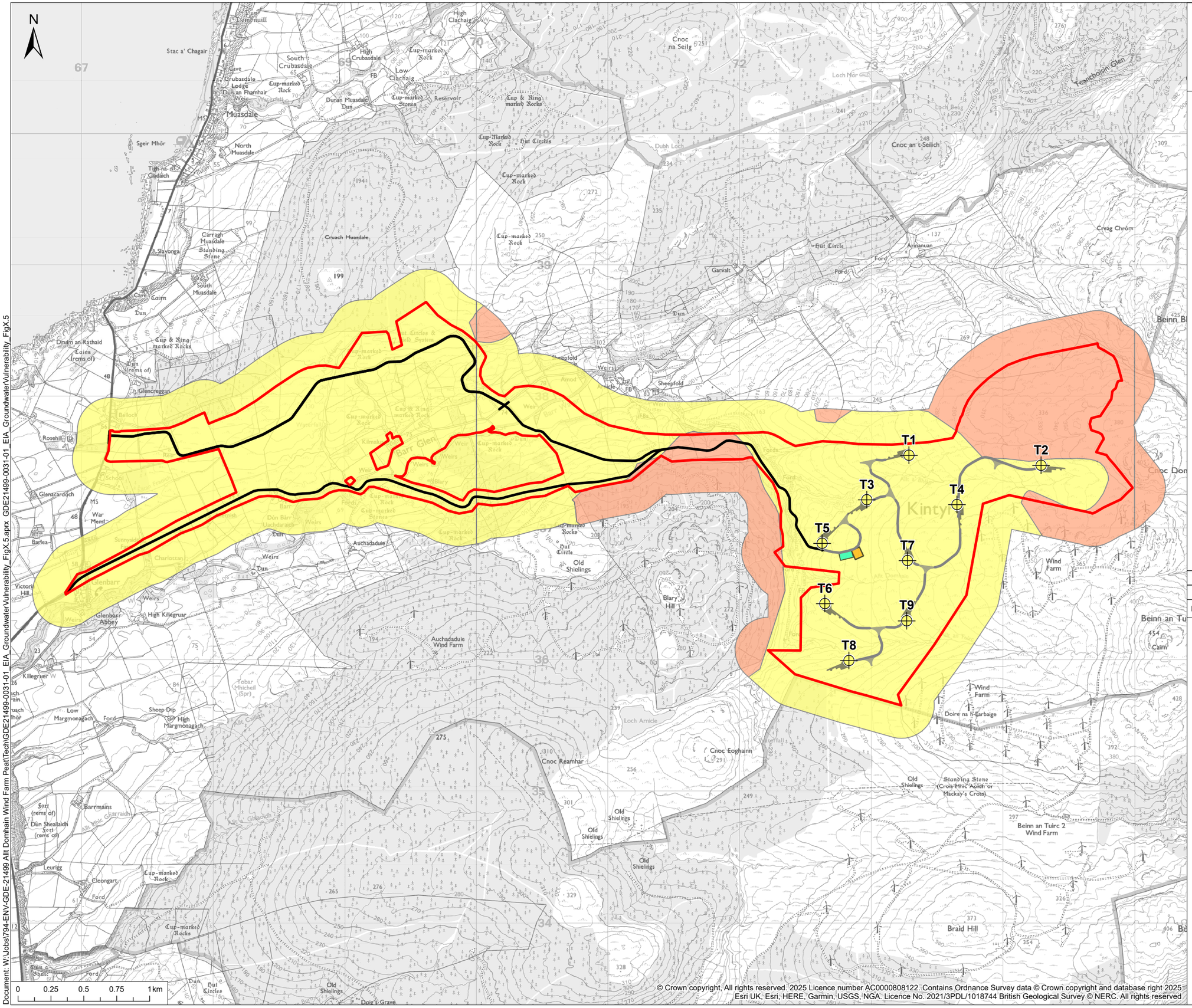

© 2025 RPS Group

Notes
1. This drawing has been prepared in accordance with the scope of RPS's appointment with its client and is subject to the terms and conditions of that appointment. RPS accepts no liability for any use of this document other than by its client and only for the purposes for which it was prepared and provided.
2. If received electronically it is the recipients responsibility to print to correct scale. Only written dimensions should be used.

Legend

- Site Boundary
- Turbine
- Construction Compound
- Crane Pad
- Substation Compound
- Access Track
- Internal Site Track

Groundwater Vulnerability

- 5 - Vulnerable to most pollutants, with rapid impact in many scenarios.
- 4a - Vulnerable to those pollutants not readily adsorbed or transformed. Less likely to have clay present in superficial deposits (therefore generally higher vulnerability than 4b).

Rev	Description	By	Check	Date
01	First Issue	LNF	SC	25/04/2025

MAKING COMPLEX EASY
A TETRA TECH COMPANY
3rd Floor Quay 2, 139 Fountainbridge, Edinburgh EH3 9QG
T: +44(0)131 555 5011 E: RPS.Edinburgh@rps.tetratech.com

Client: Energyfarm Allt Domhain Ltd

Project: Allt Domhain

Title: Groundwater Vulnerability

Status	Drawn By	PM/Checked By
Issue	LNF	SC
Project Number	**Scale @ A3**	**Date Created**
GDE21499	1:27,500	25/04/25
Figure Number		**Rev**
9.5		**01**

rpsgroup.com

© Crown copyright, All rights reserved. 2025 Licence number AC0000808122. Contains Ordnance Survey data © Crown copyright and database right 2025
Esri UK, Esri, HERE, Garmin, USGS, NGA. Licence No. 2021/3PDL/1018744 British Geological Survey © NERC. All rights reserved

Document: W:\Jobs\794-ENV-GDE-21499 Allt Domhain Wind Farm Peat\Tech\GDE21499-0031-01_EIA_GroundwaterVulnerability_FigX.5.aprx GDE21499-0031-01_EIA_GroundwaterVulnerability_FigX.5

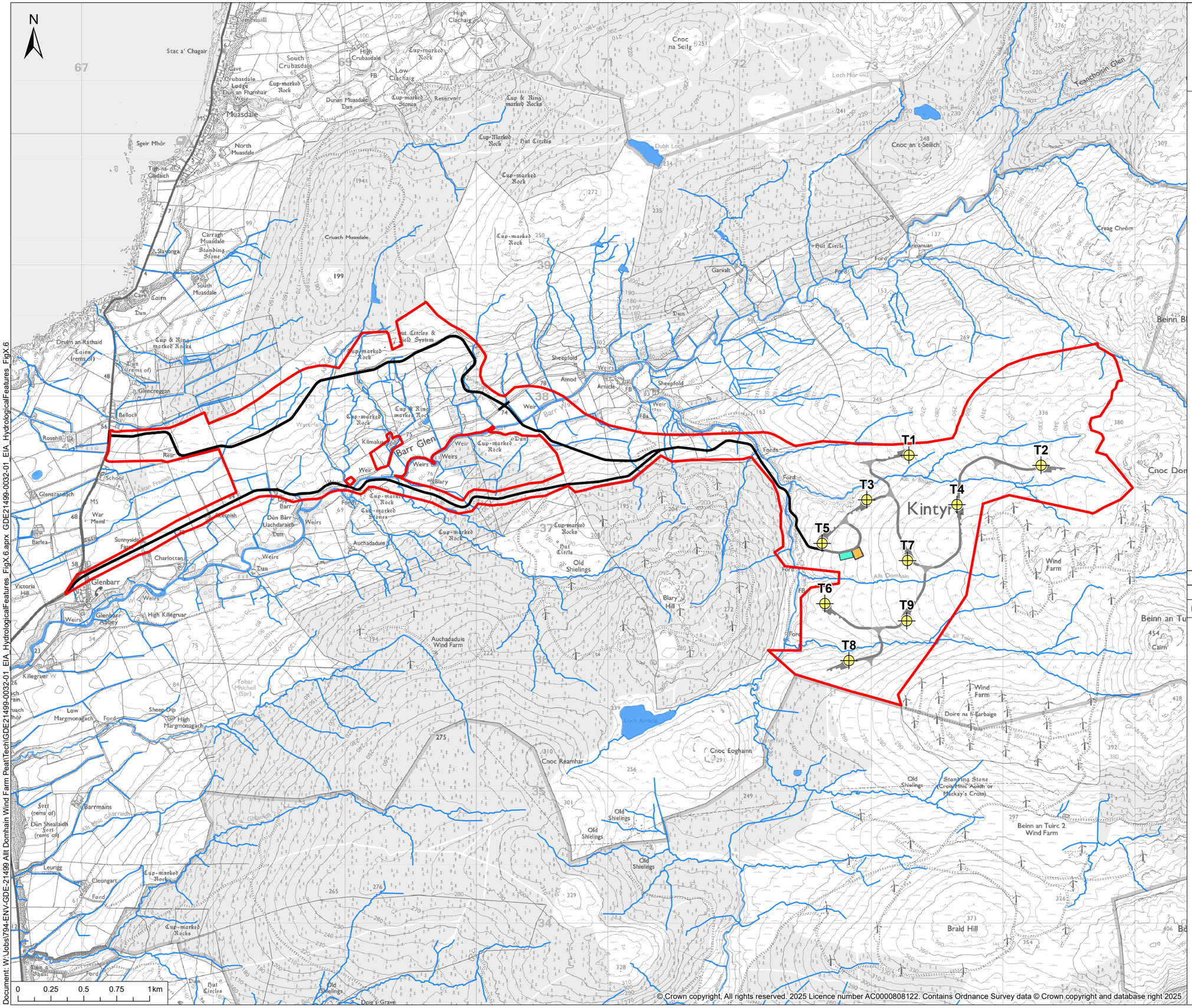

© Crown copyright, All rights reserved. 2025 Licence number AC0000808122. Contains Ordnance Survey data © Crown copyright and database right 2025

© 2025 RPS Group

Notes
1. This drawing has been prepared in accordance with the scope of RPS's appointment with its client and is subject to the terms and conditions of that appointment. RPS accepts no liability for any use of this document other than by its client and only for the purposes for which it was prepared and provided.
2. If received electronically it is the recipients responsibility to print to correct scale. Only written dimensions should be used.

Legend

- Site Boundary
- Turbine
- Construction Compound
- Crane Pad
- Substation Compound
- Access Track
- Internal Site Track
- Surface Water

Rev	Description	By	CB	Date
01	First Issue	LNF	SC	25/04/2025

A TETRA TECH COMPANY
3rd Floor Quay 2, 139 Fountainbridge, Edinburgh EH3 9QG
T: +44(0)131 555 5011 E: RPS.Edinburgh@rps.tetratech.com

Client: Energyfarm Allt Domhain Ltd

Project: Allt Domhain

Title: Hydrological Features

Status	Drawn By	PM/Checked By
Issue	LNF	SC
Project Number	**Scale @ A3**	**Date Created**
GDE21499	1:27,500	25/04/25
Figure Number		**Rev**
9.6		**01**

rpsgroup.com

Document: W:\Jobs\794-ENV-GDE-21499 Allt Domhain Wind Farm PeatITech\GDE21499-0032-01 EIA HydrologicalFeatures FigX.6.aprx GDE21499-0032-01 EIA_HydrologicalFeatures_FigX.6

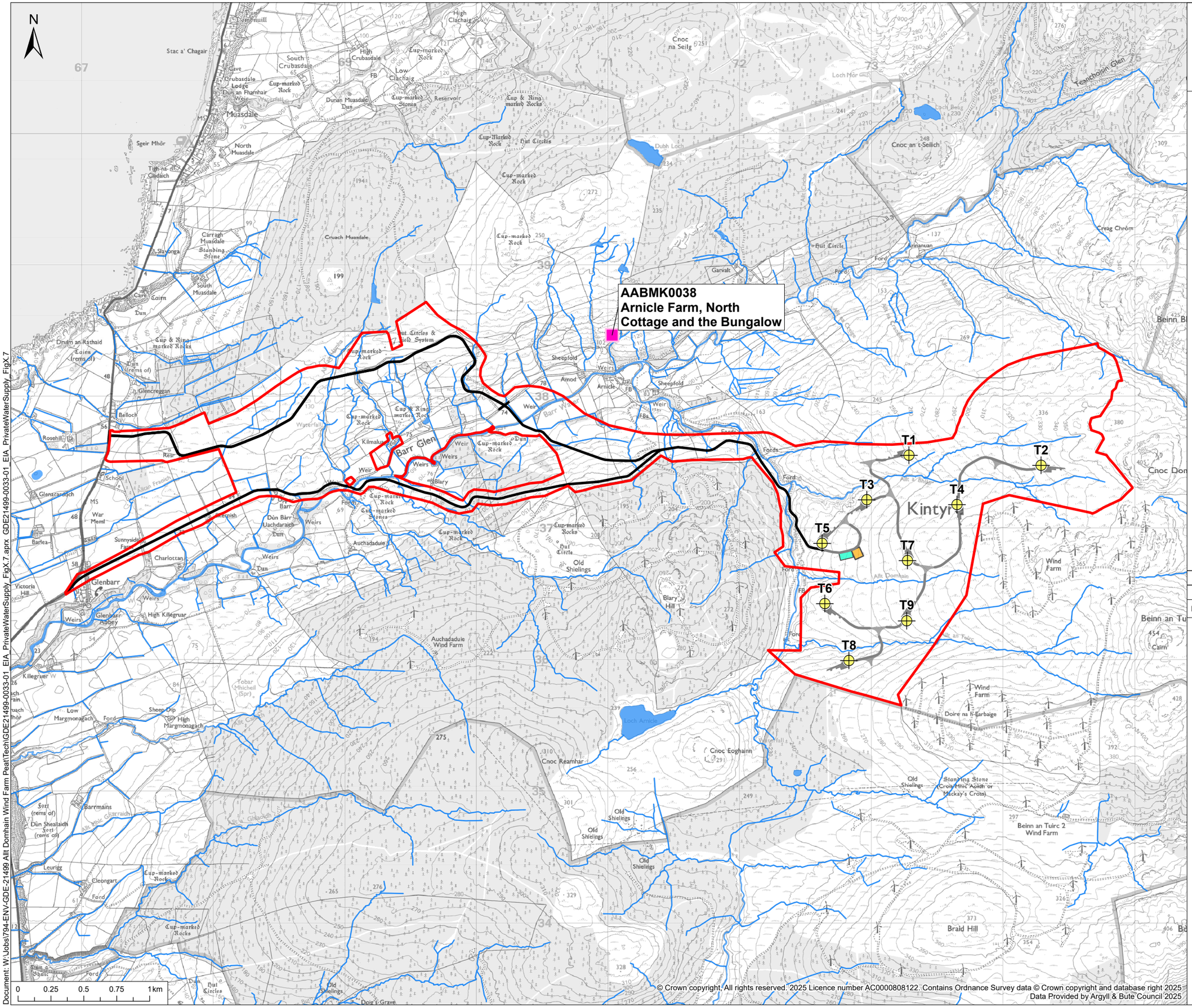

© 2025 RPS Group

Notes
1. This drawing has been prepared in accordance with the scope of RPS's appointment with its client and is subject to the terms and conditions of that appointment. RPS accepts no liability for any use of this document other than by its client and only for the purposes for which it was prepared and provided.
2. If received electronically it is the recipients responsibility to print to correct scale. Only written dimensions should be used.

Legend

- Site Boundary
- Turbine
- Construction Compound
- Crane Pad
- Substation Compound
- Access Track
- Internal Site Track
- Surface Water

Private Water Supply

- Spring

Rev	Description	By	CB	Date
01	First Issue	LNF	SC	25/04/2025

MAKING COMPLEX EASY
A TETRA TECH COMPANY
3rd Floor Quay 2, 139 Fountainbridge, Edinburgh EH3 9QG
T: +44(0)131 555 5011 E: RPS.Edinburgh@rps.tetratech.com

Client: Energyfarm Allt Domhain Ltd

Project: Allt Domhain

Title: Private Water Supplies

Status	Drawn By	PM/Checked By
Issue	LNF	SC

Project Number	Scale @ A3	Date Created
GDE21499	1:27,500	25/04/25

Figure Number: 9.7

Rev: 01

rpsgroup.com

© Crown copyright. All rights reserved. 2025 Licence number AC0000808122. Contains Ordnance Survey data © Crown copyright and database right 2025
Data Provided by Argyll & Bute Council 2025

Document: W:\Jobs\794-ENV-GDE-21499 Allt Domhain Wind Farm PeatITech\GDE21499-0033-01_EIA_PrivateWaterSupply_FigX.7.aprx GDE21499-0033-01_EIA_PrivateWaterSupply_FigX.7

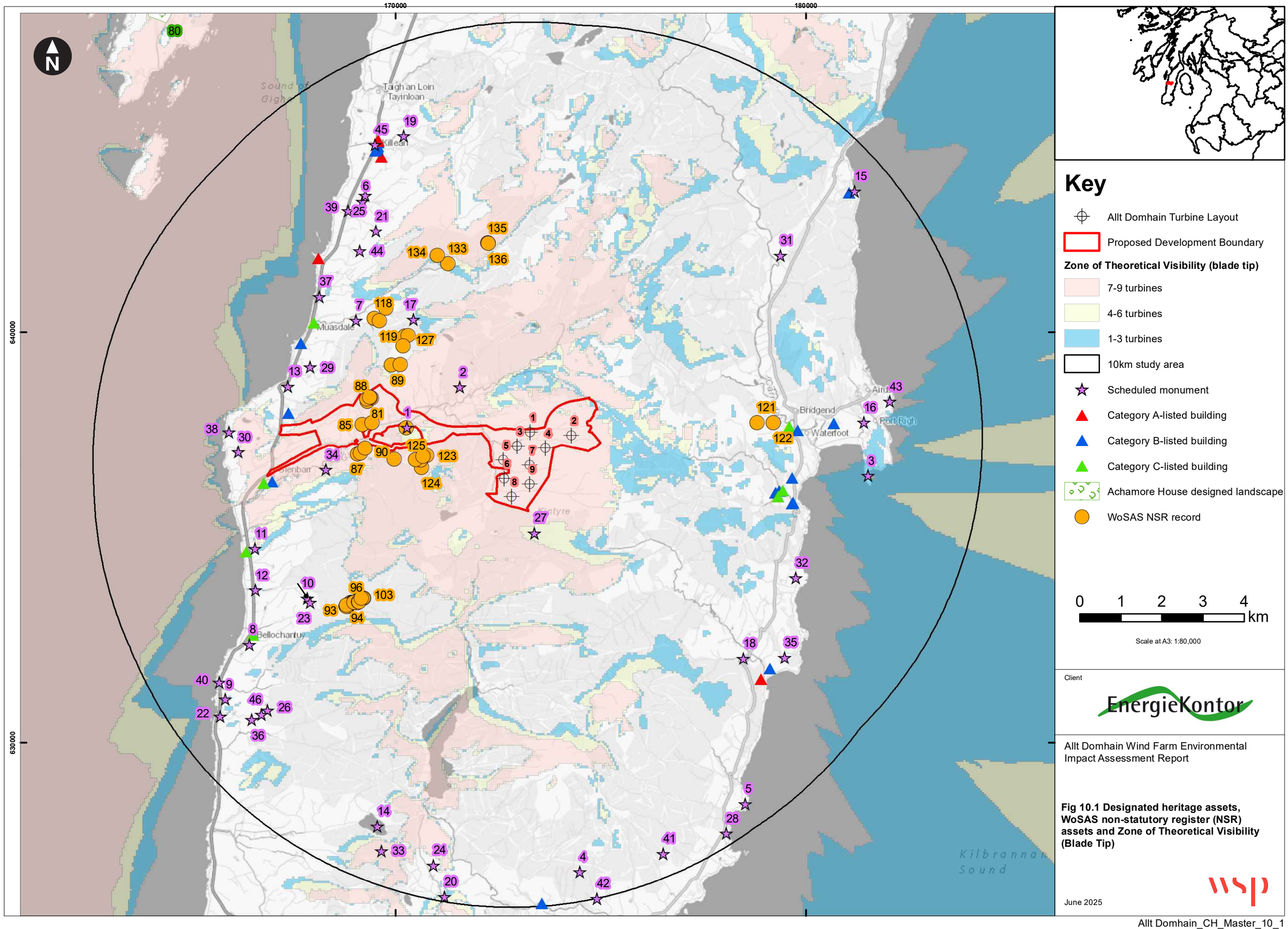

Fig 10.1 Designated heritage assets, WoSAS non-statutory register (NSR) assets and Zone of Theoretical Visibility (Blade Tip)

Allt Domhain_CH_Master_10_1.mxd Originator: UKCJS777

Allt Domhain_CH_Master_10_1

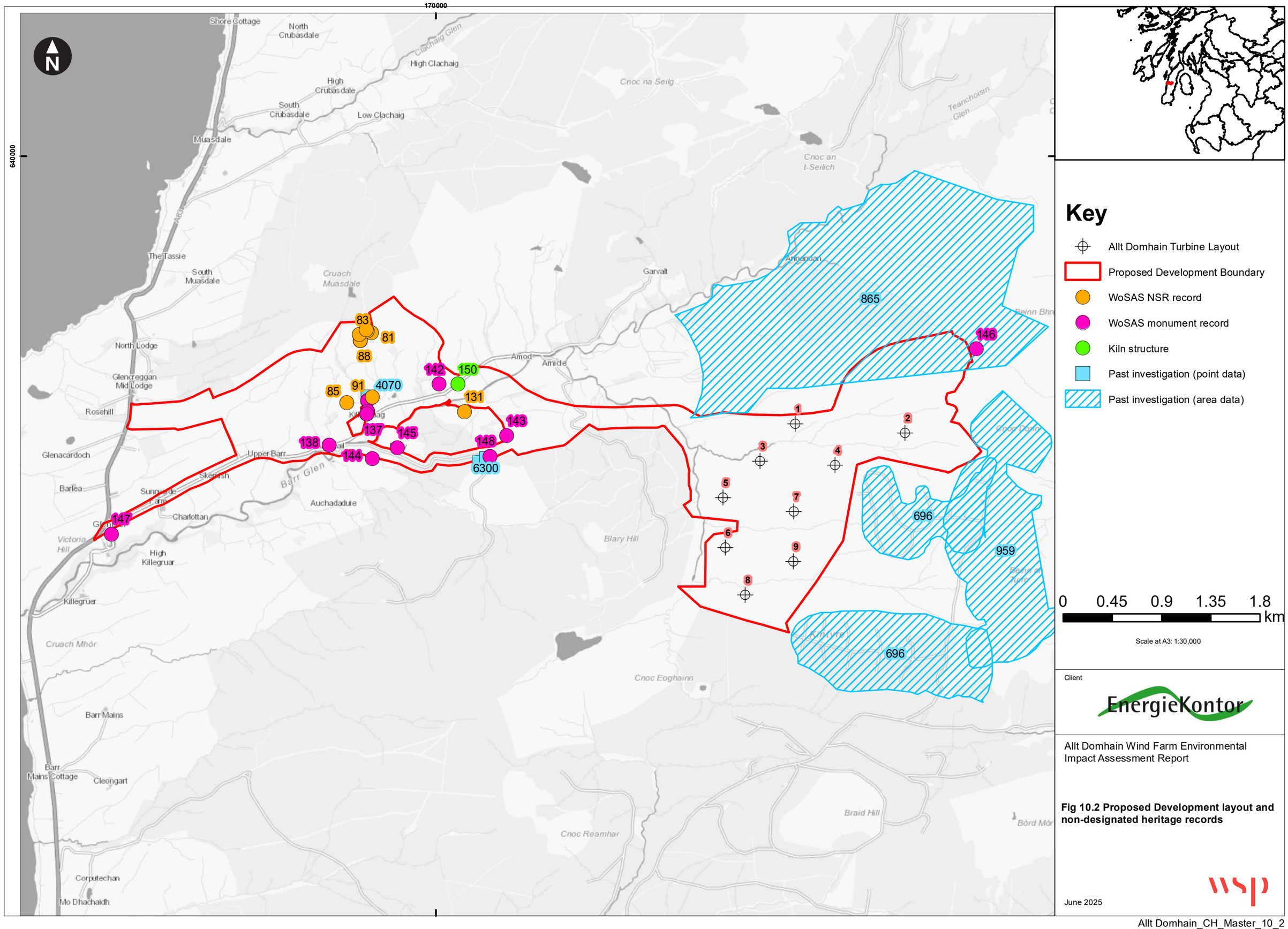

Key

- Allt Domhain Turbine Layout
- Proposed Development Boundary
- WoSAS NSR record
- WoSAS monument record
- Kiln structure
- Past investigation (point data)
- Past investigation (area data)

0 0.45 0.9 1.35 1.8 km

Scale at A3: 1:30,000

Client

EnergieKontor

Allt Domhain Wind Farm Environmental Impact Assessment Report

Fig 10.2 Proposed Development layout and non-designated heritage records

June 2025

wsp

Allt Domhain_CH_Master_10_2.mxd Originator: UKCJS777

Allt Domhain_CH_Master_10_2

EnergieKontor

Allt Domhain Wind Farm

ENERGYFARM ALLT DOMHAIN LTD

Registered Office:
4330 Park Approach, Leeds, LS15 8GB

www.energiekontor.co.uk

Figure 11.1: Construction Noise Assessment Locations

Key:

- Red Line Boundary
- Proposed Turbine Locations
- Construction Noise Assessment Locations (CNALs)
- Permanent Hardstanding
- Construction Compound
- Substation Compound
- Internal Site Tracks
- Northern Bypass Access Route
- Blary Hill Access Route

0 0.5 1 km

N

Drawn by: ST Scale: 1:27,000 @ A3
Date: 14/05/2025 Revision: 1

Digital map data reproduced by permission of Ordnance Survey on behalf of HMSO. © Crown Copyright and database right 2025. Ordnance Survey Licence Number: 0100031673

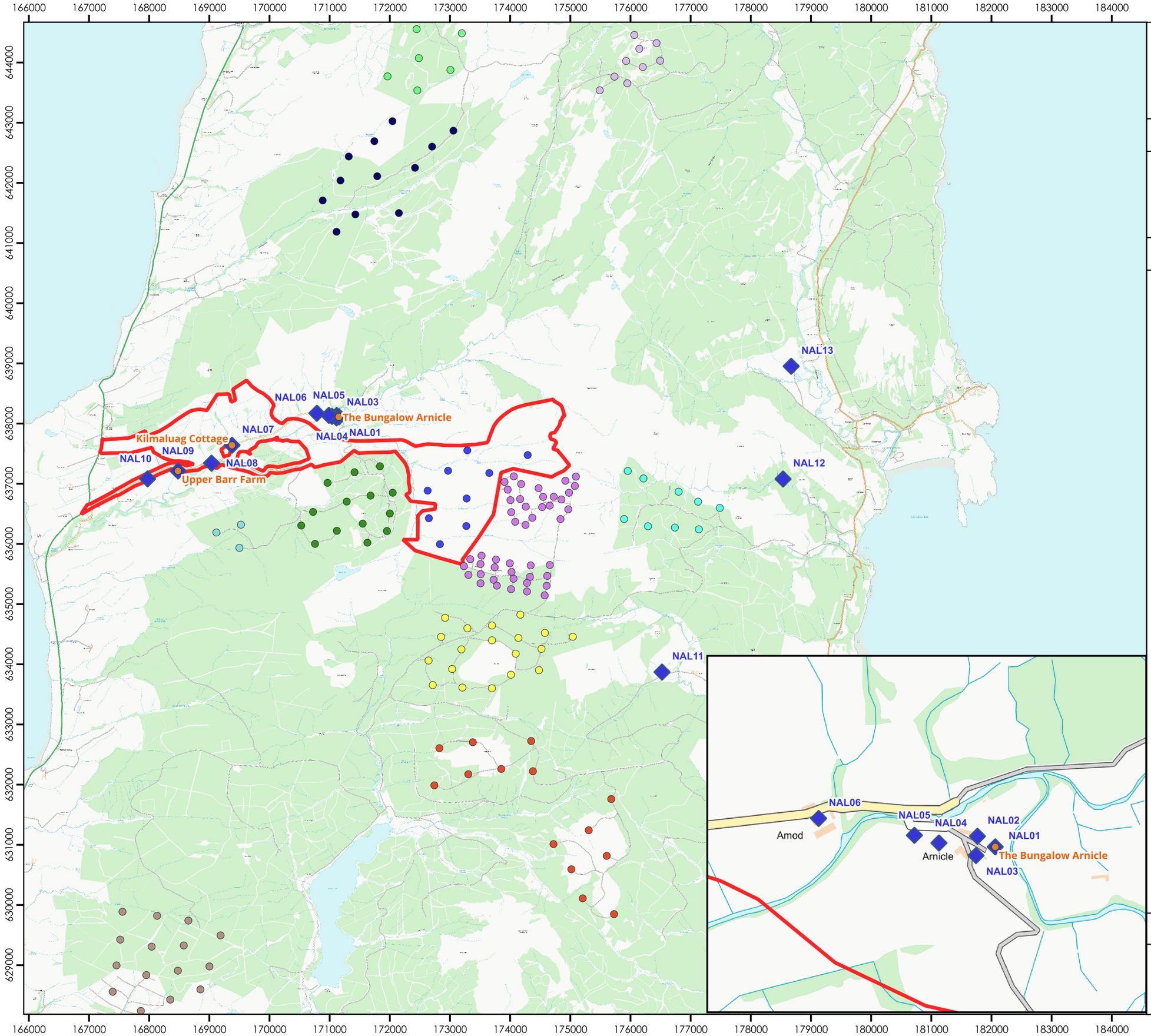

EnergieKontor

Allt Domhain Wind Farm

ENERGYFARM ALLT DOMHAIN LTD

Registered Office:
4330 Park Approach, Leeds, LS15 8GB

www.energiekontor.co.uk

Figure 11.2: Operational Noise Monitoring and Assessment Locations

Key:

- Red Line Boundary
- Blary Hill Noise Monitoring Locations (NMLs)
- Noise Assessment Locations (NALs)

Wind Farms

- Allt Domhain
- Auchadaduie
- Beinn An Tuirc
- Beinn An Tuirc 2
- Beinn An Tuirc 3
- Blary Hill
- Clachaig Glen
- Deucheran Hill
- Killean
- Tangy IV
- West Torrisdale

0 0.5 1 km

N

Drawn by: ST Scale: 1:60,000 @ A3
Date: 14/05/2025 Revision: 0

Digital map data reproduced by permission of Ordnance Survey on behalf of HMSO. © Crown Copyright and database right 2025. Ordnance Survey Licence Number: 0100031673

EnergieKontor

Allt Domhain Wind Farm

Office England:
4330 Park Approach
Leeds
LS15 8GB

Office North Scotland:
44 Elliot Street
Glasgow
G3 8DZ

Office South Scotland:
31 Dewar Place Lane
Edinburgh
EH3 8EF

www.energiekontor.co.uk

Figure 12.1: Study Area

Key:

- Red Line Boundary
- Study Area

0 5 10 km

N

Drawn by: EM Scale: 1:250,000 @ A3
Date: 02/05/2025 Revision: 0

Digital map data reproduced by permission of Ordnance Survey on behalf of HMSO. © Crown Copyright and database right 2025.

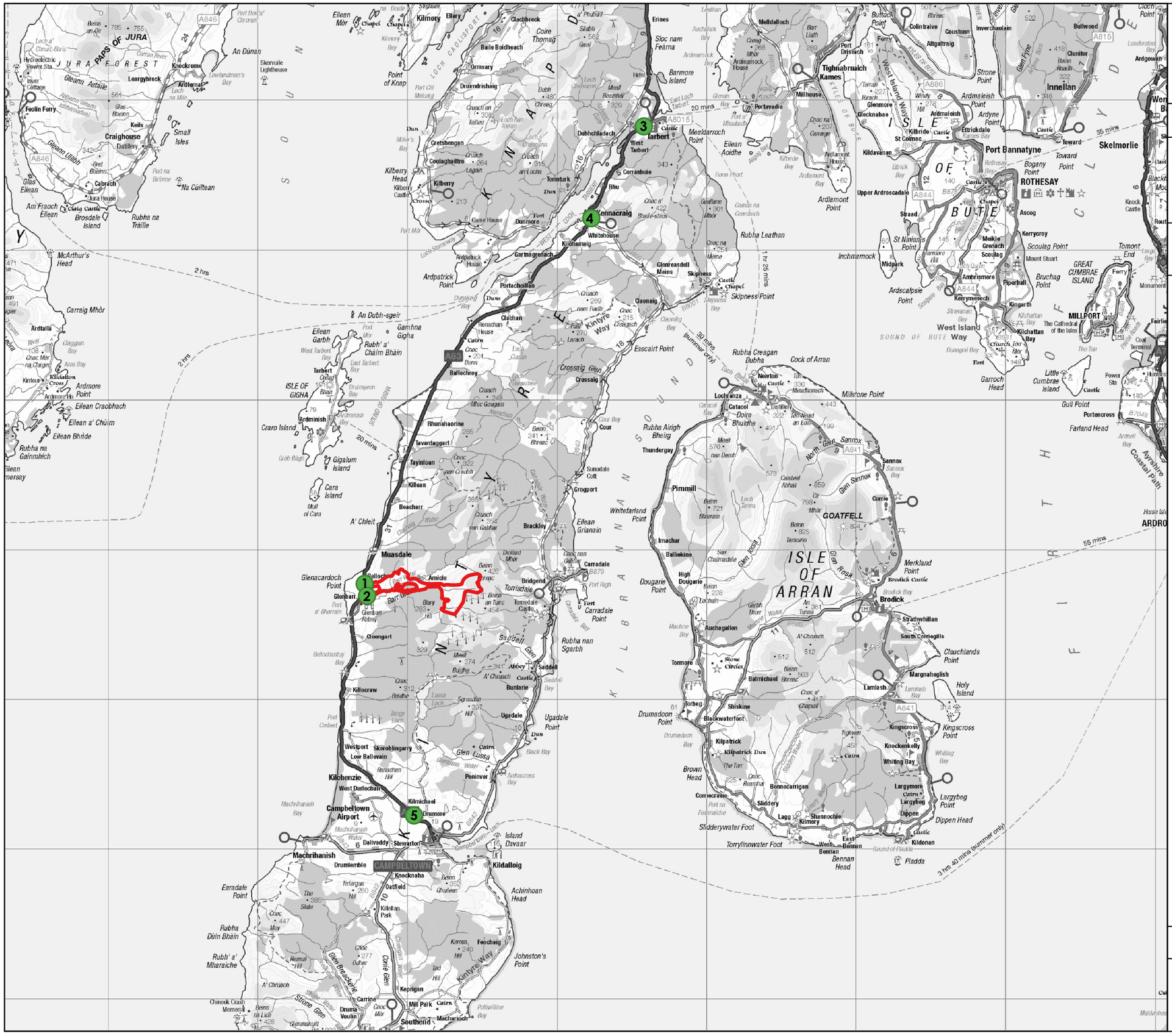

EnergieKontor

Allt Domhain Wind Farm

Office England:
4330 Park Approach
Leeds
LS15 8GB

Office North Scotland:
44 Elliot Street
Glasgow
G3 8DZ

Office South Scotland:
31 Dewar Place Lane
Edinburgh
EH3 8EF

www.energiekontor.co.uk

Figure 12.2: Traffic Count Locations

Key:

- Red Line Boundary
- Traffic Count Locations

Drawn by: EM Scale: 1:250,000 @ A3
Date: 02/05/2025 Revision: 0

Digital map data reproduced by permission of Ordnance Survey on behalf of HMSO. © Crown Copyright and database right 2025.

EnergieKontor

Allt Domhain Wind Farm

Office England:
4330 Park Approach
Leeds
LS15 8GB

Office North Scotland:
44 Elliot Street
Glasgow
G3 8DZ

Office South Scotland:
31 Dewar Place Lane
Edinburgh
EH3 8EF

www.energiekontor.co.uk

Figure 12.3: Personal Injury Accident Locations

Key:

- Red Line Boundary
- Serious PIA Location
- Slight PIA Location

0 5 10 km

N

Drawn by: EM Scale: 1:250,000 @ A3
Date: 13/06/2025 Revision: 1

Digital map data reproduced by permission of Ordnance Survey on behalf of HMSO. © Crown Copyright and database right 2025.

Access Option 2

Access Option 1

Storage Compound

EnergieKontor

Allt Domhain Wind Farm

Office England:
4330 Park Approach
Leeds
LS15 8GB

Office North Scotland:
44 Elliot Street
Glasgow
G3 8DZ

Office South Scotland:
31 Dewar Place Lane
Edinburgh
EH3 8EF

www.energiekontor.co.uk

Figure 12.4: Abnormal Indivisible Load Delivery Route Plan

Key:

- Red Line Boundary
- AIL Delivery Route

0 5 10 km

N

Drawn by: EM Scale: 1:250,000 @ A3
Date: 02/05/2025 Revision: 0

Digital map data reproduced by permission of Ordnance Survey on behalf of HMSO. © Crown Copyright and database right 2025.