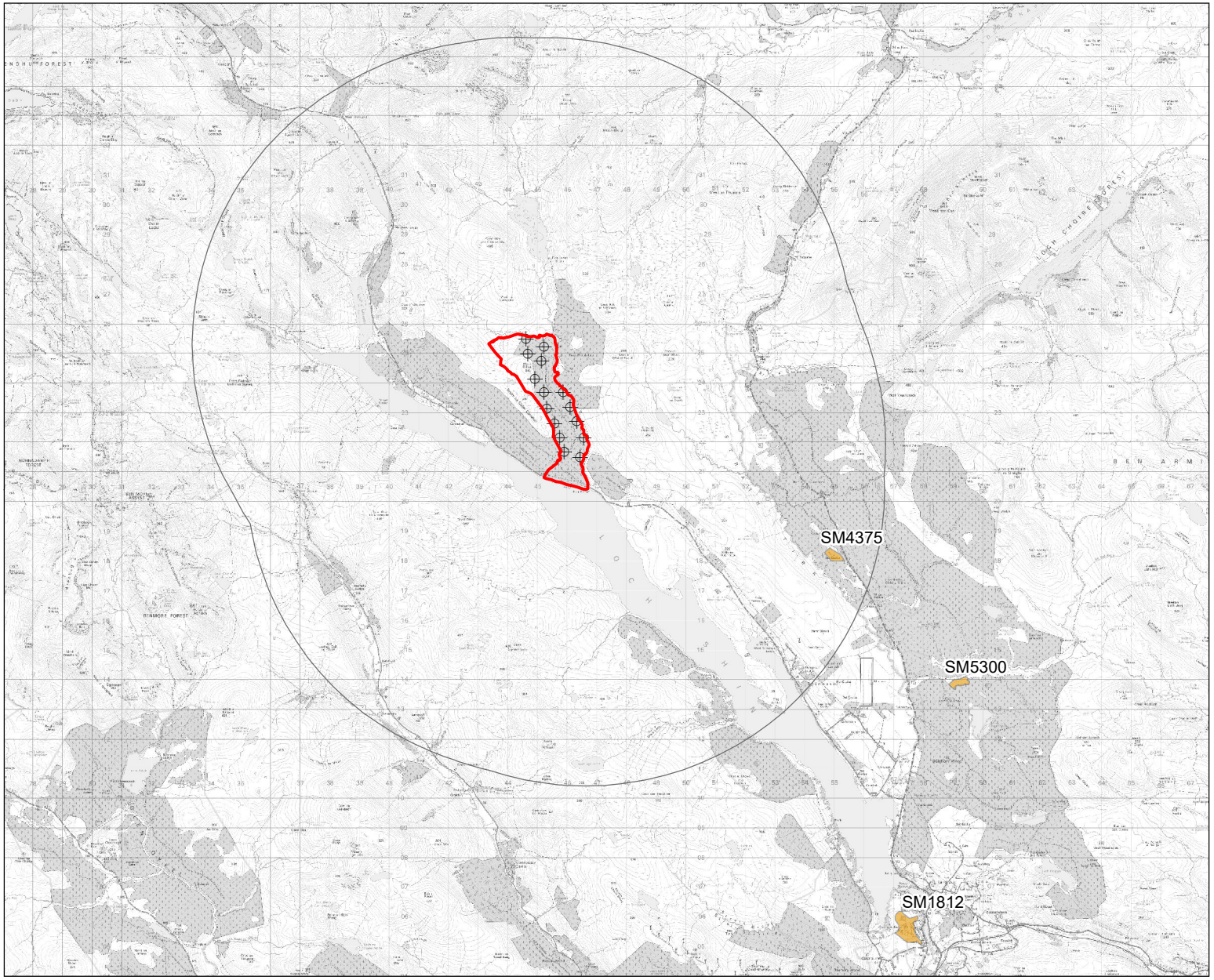

KEY

- Site
- Proposed Turbine
- 10km Buffer
- Scheduled Monument

Revisions:
First Issue- 04/06/2025 DS

Figure 7.1: Heritage Assets Reviewed within EIAR

Coille Linne Wind Farm

Client: EnergieKontor

DRWG No:P24-0614_HT_7.1 REV: **1**

Drawn by: DS Approved by: -

Date: 04/06/2025

Scale: 1:200,000 @ A4

Pegasus Group

PLANNING | DESIGN | ENVIRONMENT | ECONOMICS | HERITAGE

Copyright Pegasus Planning Group Ltd. © Crown copyright and database rights 2020 Ordnance Survey 0100031673. Emapsite Licence number 0100031673.
Pegasus accepts no liability for any use of this document other than for its original purpose, or by the original client, or following Pegasus' express agreement to such use. T 01285641717 www.pegasusgroup.co.uk

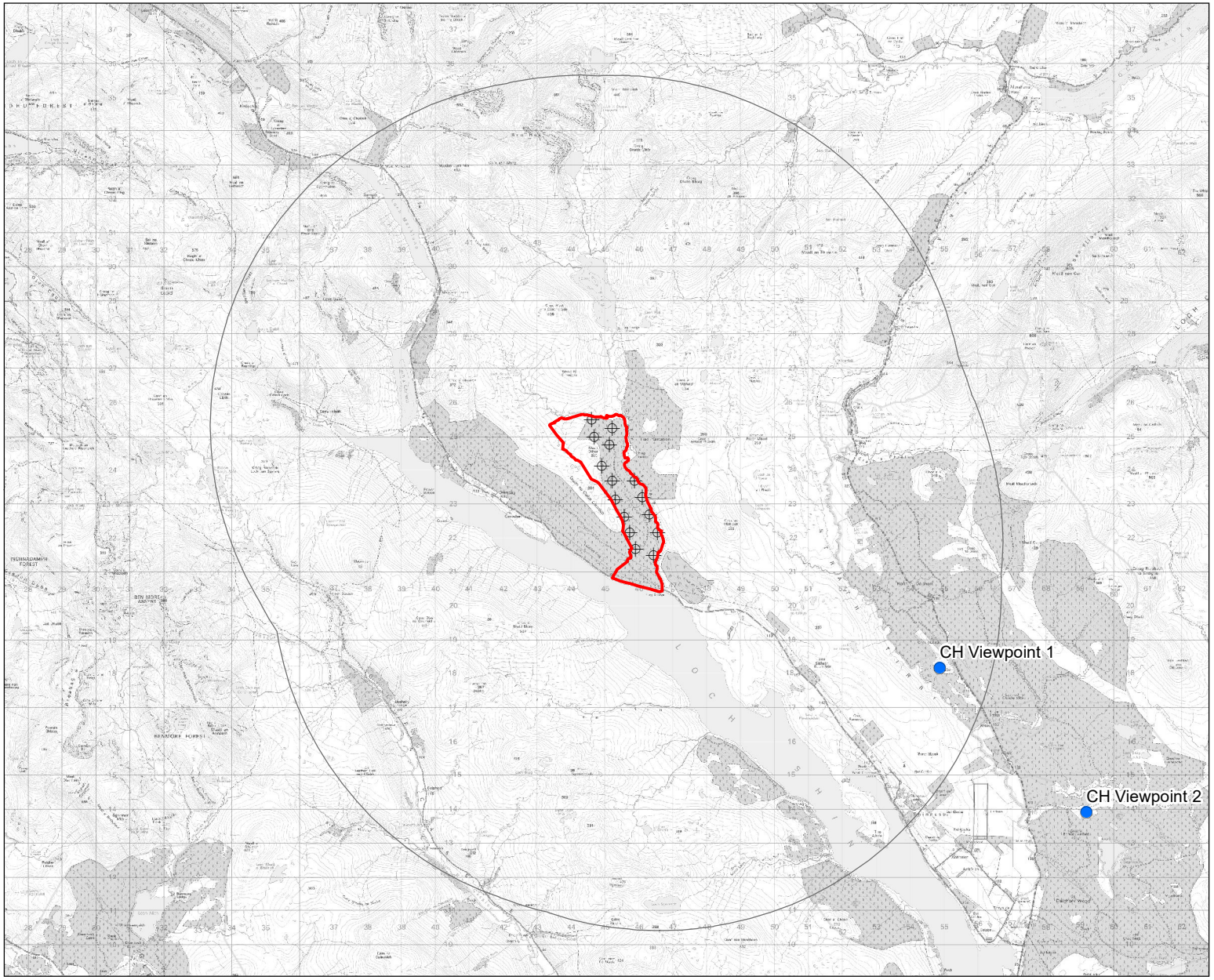

KEY

- Site
- Proposed Turbine
- 10km Buffer
- Viewpoints

Revisions:
First Issue- 04/06/2025 DS

Figure 7.2: Heritage Viewpoint Locations

Coille Linne Wind Farm

Client: EnergieKontor

DRWG No:P24-0614_HT_7.2 REV: 1

Drawn by: DS Approved by: -

Date: 04/06/2025

Scale: 1:175,000 @ A4

Pegasus Group

PLANNING | DESIGN | ENVIRONMENT | ECONOMICS | HERITAGE

Copyright Pegasus Planning Group Ltd. © Crown copyright and database rights 2020 Ordnance Survey 0100031673. Emapsite Licence number 0100031673.
Pegasus accepts no liability for any use of this document other than for its original purpose, or by the original client, or following Pegasus' express agreement to such use. T 01285641717 www.pegasusgroup.co.uk

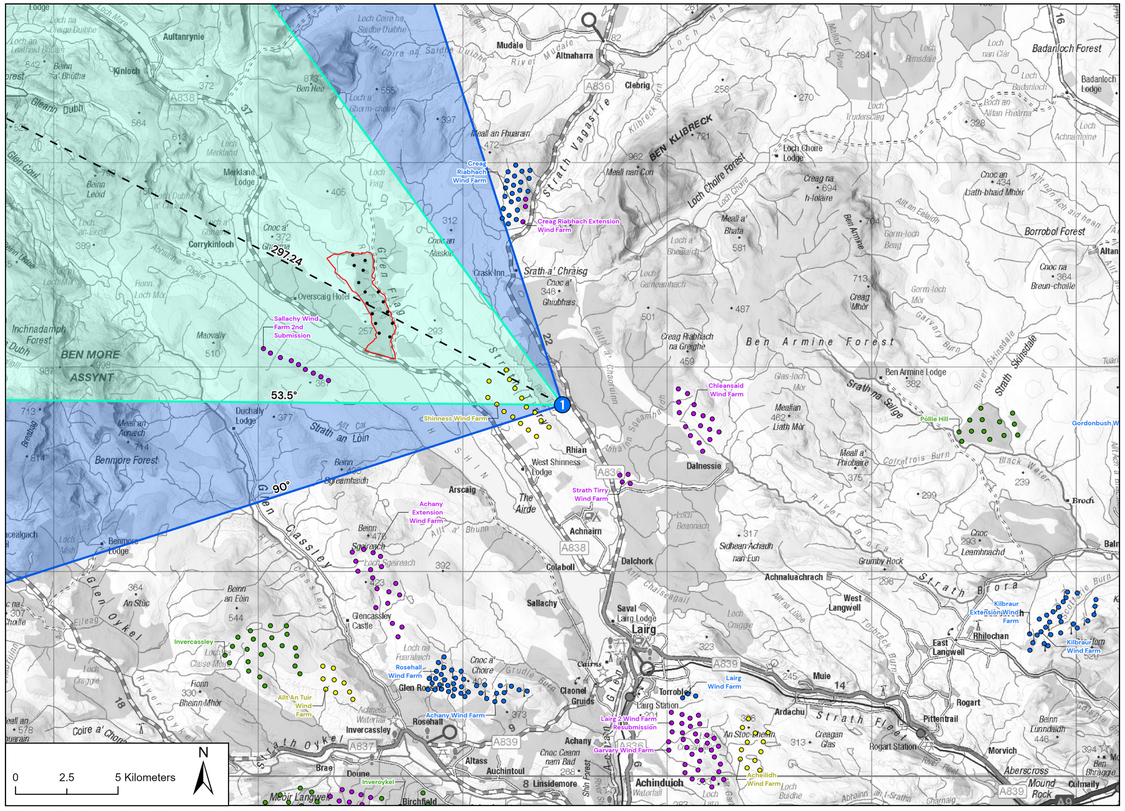
Aultanrynie
Kinloch
Mudale
Altnaharra
Clebrig
Badanloch Forest
Badanloch Lodge
Meall an Fhuarain
Creag Riabhach Wind Farm
Meallmore Lodge
Corrykinloch
Loch Choire Lodge
Loch Choire Forest
Meall nan Con
Strath Vagastie
BEN KLIBRECK
Creag Riabhach Extension Wind Farm
Borrobol Forest
Altan
Cnoc an Liath-bhaid Mhòir
Cnoc na Breun-chnoc
Crask Inn
Strath a' Chraisg
Cnoc a' Ghubhais
Creag Mhòr
Ben Armine Forest
Creag Riabhach na Greighe
Sallachy Wind Farm 2nd Submission
Overscaig Hotel
Inchnadamph Forest
BEN MORE ASSYNT
Mavally
Ben Armine Lodge
Strath na Sealga
Strath Shinness
Cnocan Uaine
Cnocan Alaska
Cheesarsid Wind Farms
Shinness Wind Farm
Pollie Hill
Gordonbush Wind Farm
Duchally Lodge
Strath an Loin
Meall an Aonaich
Benmore Forest
Rhian
West Shinness Lodge
Dalnessie
Strath Tirry Wind Farm
Achany Extension Wind Farm
Arscaig
The Airde
Achnairn
Coleboll
Dalchork
Achnaluachrach
Sallachy
Savalbeg Lodge
Lairg
West Langwell
East Langwell
Kilbreur Extension Wind Farm
Kilbreur Wind Farm
Philechan
Glencassley Castle
Invercassley
Rosehall Wind Farm
Glen Rosehall
Cnoc a' Chore
Cnoc an Eilein
Culrain
Torrobol
Lairg Station
Lairg Wind Farm
Mule
Ardachu
Strath Fleet
Rogart
Pitfour Hall
Rogart Station
Achany Wind Farm
Lairg Wind Farm Extension Wind Farm
Garvary Wind Farm
Achany
Choc Ceann nam Bad
Altass
Auchintoul
Doune
Braemore
Inverykel
Birchfield
Linsidemore
Achinduich
Achintraid Wind Farm
Morvich
Aberscross
Mound Rock
Culmaily
Meall Langwell
Glen Cassley
Glen Oykel
Strath Brora
Strath Fleet
Coire a' Chorr
Ben Stack
An Stac
Beinn an Eòin
Beinn Spionnaidh
Beinn Lunndaidh
Fionn Bheinn Mhòr
Ben Hee
Meall a' Bhata
Meall a' Phobuill
Meall a' Thuathraich
Creag Mhòr
Creag na h-Iolaire
Loch Choire
Loch Vagastie
Loch Craggie
Loch Badanloch
Loch Meadie
Loch Shin
Loch Merkland
Loch Fiag
Loch Craggie
Loch Dionard
Loch Duag
Loch Ailsh
Loch Shinness
Loch Migdale
Loch Buidhe
Loch Achnahannet
Loch Achnaclerach
Loch Lairg
Loch Veyatie
Loch Shin
Loch Merkland
Loch Fiag
Loch Craggie
Loch Dionard
Loch Duag
Loch Ailsh
Loch Shinness
Loch Migdale
Loch Buidhe
Loch Achnahannet
Loch Achnaclerach
Loch Lairg
Loch Veyatie
Loch Shin
Allt Garbh Eilde
Allt Garbh Abhainn
Allt Garbh Eilde
Allt Garbh Abhainn
Allt Garbh Eilde
Allt Garbh Abhainn



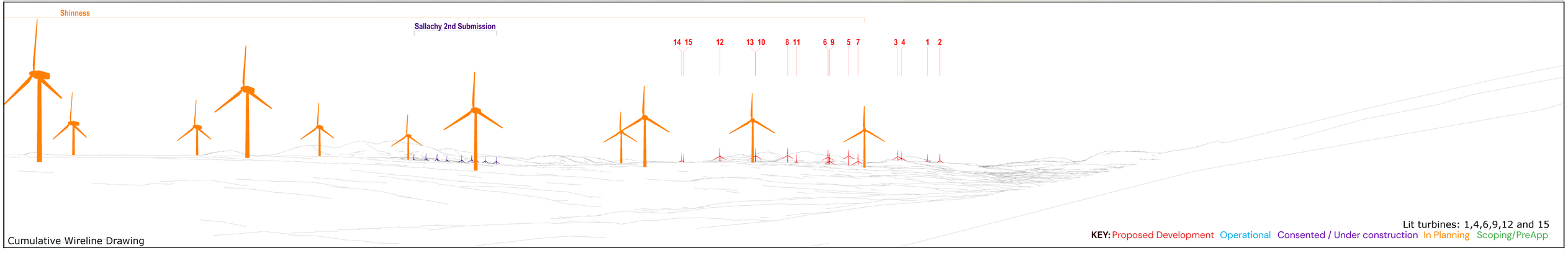

Viewpoint Information

OS Reference: E254875, N918157
Ground level: 187m (AOD)

Distance to nearest turbine: 9064m (T15)
Bearing to centre of photograph: 297.24°

Angle of view: 90° (cylindrical)
Principal distance: 500mm
Paper size: 841 x 297 mm (half A1)
Correct printed image size: 820 x 260mm

Camera: Nikon Z 6 II, FFS
Lens: 50mm Fixed Focal Lens
Height: 1.5m
Date & Time: 18/09/2024 @ 16:58

COILLE LINNE WIND FARM

(Figure 7.3, Sheet B)
CH Viewpoint 1 - Cnoc Olasdail, hut circles & field systems
(ref. SM4375)



Wireline Drawing

Lit turbines: 1,4,6,9,12 and 15
KEY: Proposed Development

Viewpoint Information

OS Reference: E254875, N918157
Ground level: 187m (AOD)

Distance to nearest turbine: 9064m (T15)
Bearing to centre of photograph: 297.24°

Angle of view: 53.5° (planar)
Principal distance: 812.5mm
Paper size: 841 x 297 mm (half A1)
Correct printed image size: 820 x 260mm

COILLE LINNE WIND FARM

(Figure 7.3, Sheet C)
CH Viewpoint 1 - Cnoc Olasdail, hut circles & field systems
(ref. SM4375)



Viewpoint Information

OS Reference: E254875, N918157
Ground level: 187m (AOD)

Distance to nearest turbine: 9064m (T15)
Bearing to centre of photograph: 297.24°

Angle of view: 53.5° (planar)
Principal distance: 812.5mm
Paper size: 841 x 297 mm (half A1)
Correct printed image size: 820 x 260mm

Camera: Nikon Z 6 II, FFS
Lens: 50mm Fixed Focal Lens
Height: 1.5m
Date & Time: 18/09/2024 @ 16:58

COILLE LINNE WIND FARM

(Figure 7.3, Sheet D)
CH Viewpoint 1 - Cnoc Olasdail, hut circles & field systems
(ref. SM4375)

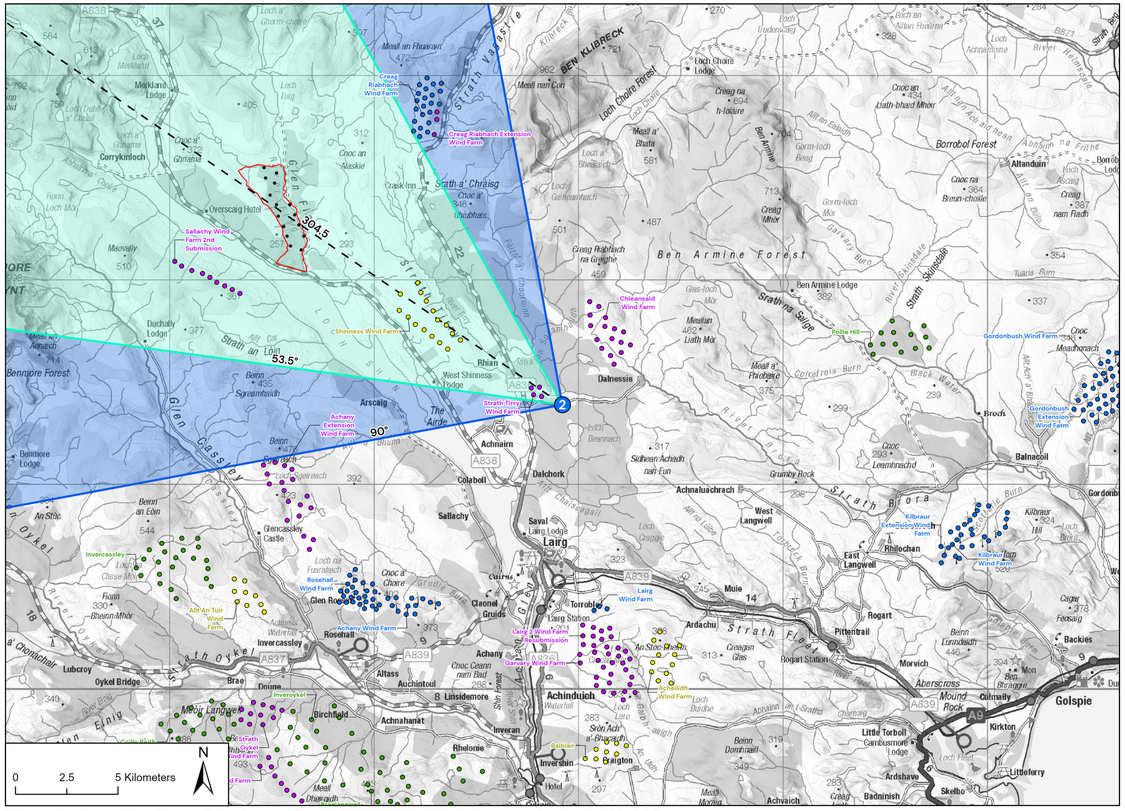

Viewpoint Location Plan - Site Context and Cumulative Wind Farms - Scale 1:150,000

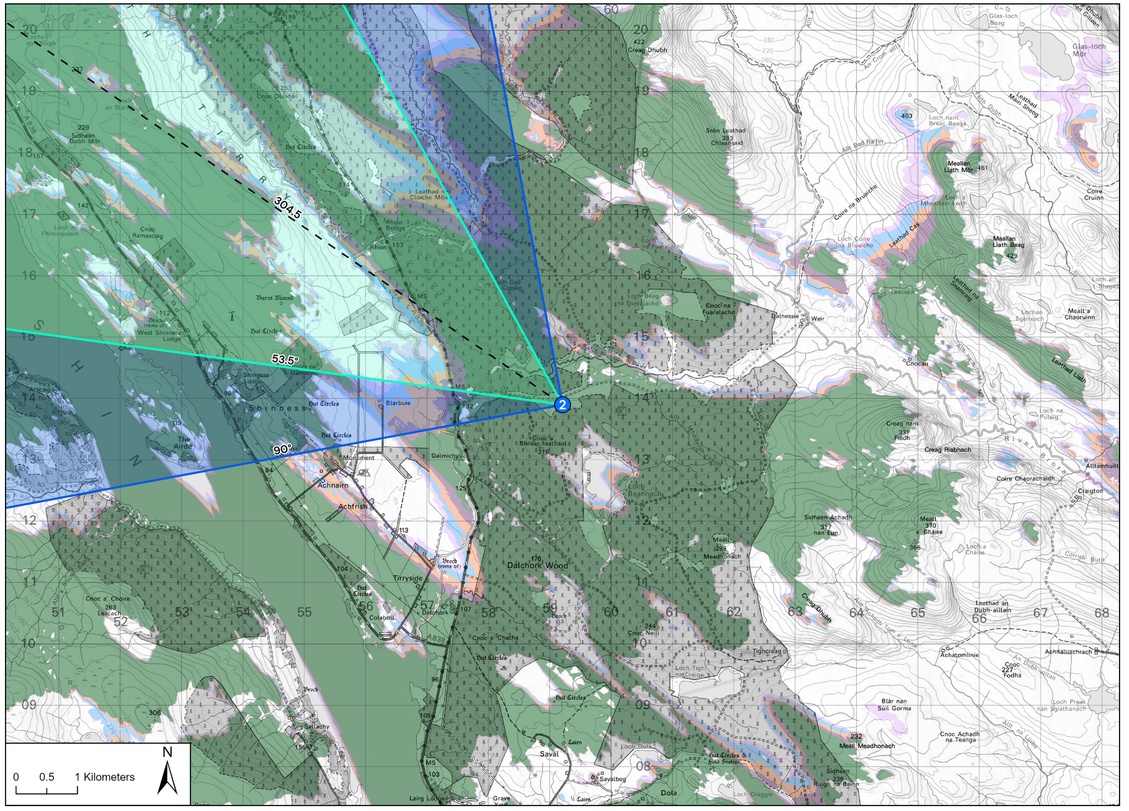

Viewpoint Location Plan - Visual Extents and Blade Tip ZTV - Scale 1:50,000

Key

- Application Boundary
- Turbine Layout

Blade Tip Zone of Theoretical Visibility (250m)

- 1 to 3 Turbines Visible
- 4 to 6 Turbines Visible
- 7 to 9 Turbines Visible
- 10 to 12 Turbines Visible
- 13 to 15 Turbines Visible

Wind Farm Status

- Operational / Under Construction
- Consented
- In Planning / Application
- Scoping

Viewpoint Information

- LVIA Viewpoint
- Centre of Visualisation (Bearing)
- 53.5° Field of View
- 90° Field of View

(Figure 7.4, Sheet A)

CH Viewpoint 2 - Cnoc a' Bhreac-leathaid,shielings and cairnfield 700m NNE of (ref. SM5300)

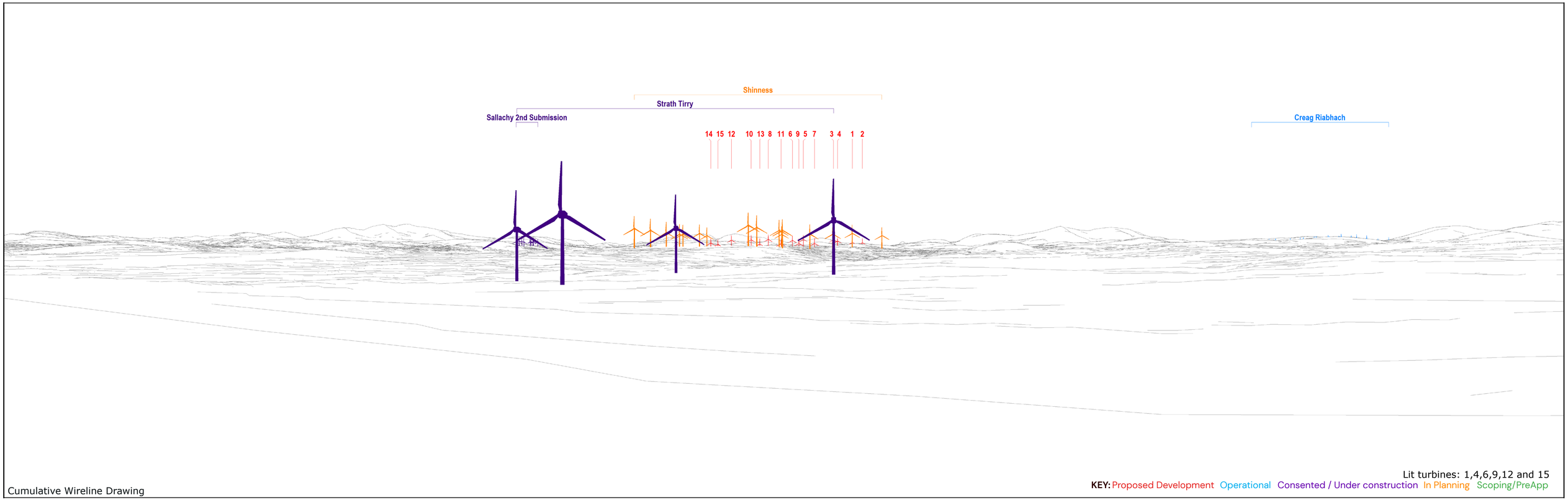

Cumulative Wireline Drawing

Lit turbines: 1,4,6,9,12 and 15

KEY: Proposed Development Operational Consented / Under construction In Planning Scoping/PreApp

Viewpoint Information

OS Reference: E259210, N913895
Ground level: 184m (AOD)

Distance to nearest turbine: 14850m (T15)
Bearing to centre of photograph: 304.5°

Angle of view: 90° (cylindrical)
Principal distance: 500mm
Paper size: 841 x 297 mm (half A1)
Correct printed image size: 820 x 260mm

COILLE LINNE WIND FARM

(Figure 7.4, Sheet B)
CH Viewpoint 2 - Cnoc a' Bhreac-leathaid,shielings and cairnfield
700m NNE of (ref. SM5300)



Wireline Drawing

Lit turbines: 1,4,6,9,12 and 15
KEY: Proposed Development

Viewpoint Information

OS Reference: E259210, N913895
Ground level: 184m (AOD)

Distance to nearest turbine: 14850m (T15)
Bearing to centre of photograph: 304.5°

Angle of view: 53.5° (planar)
Principal distance: 812.5mm
Paper size: 841 x 297 mm (half A1)
Correct printed image size: 820 x 260mm

EnergieKontor PEGASUS GROUP

(Figure 7.4, Sheet C)
CH Viewpoint 2 - Cnoc a' Bhreac-leathaid,shielings and cairnfield 700m NNE of (ref. SM5300)

COILLE LINNE WIND FARM

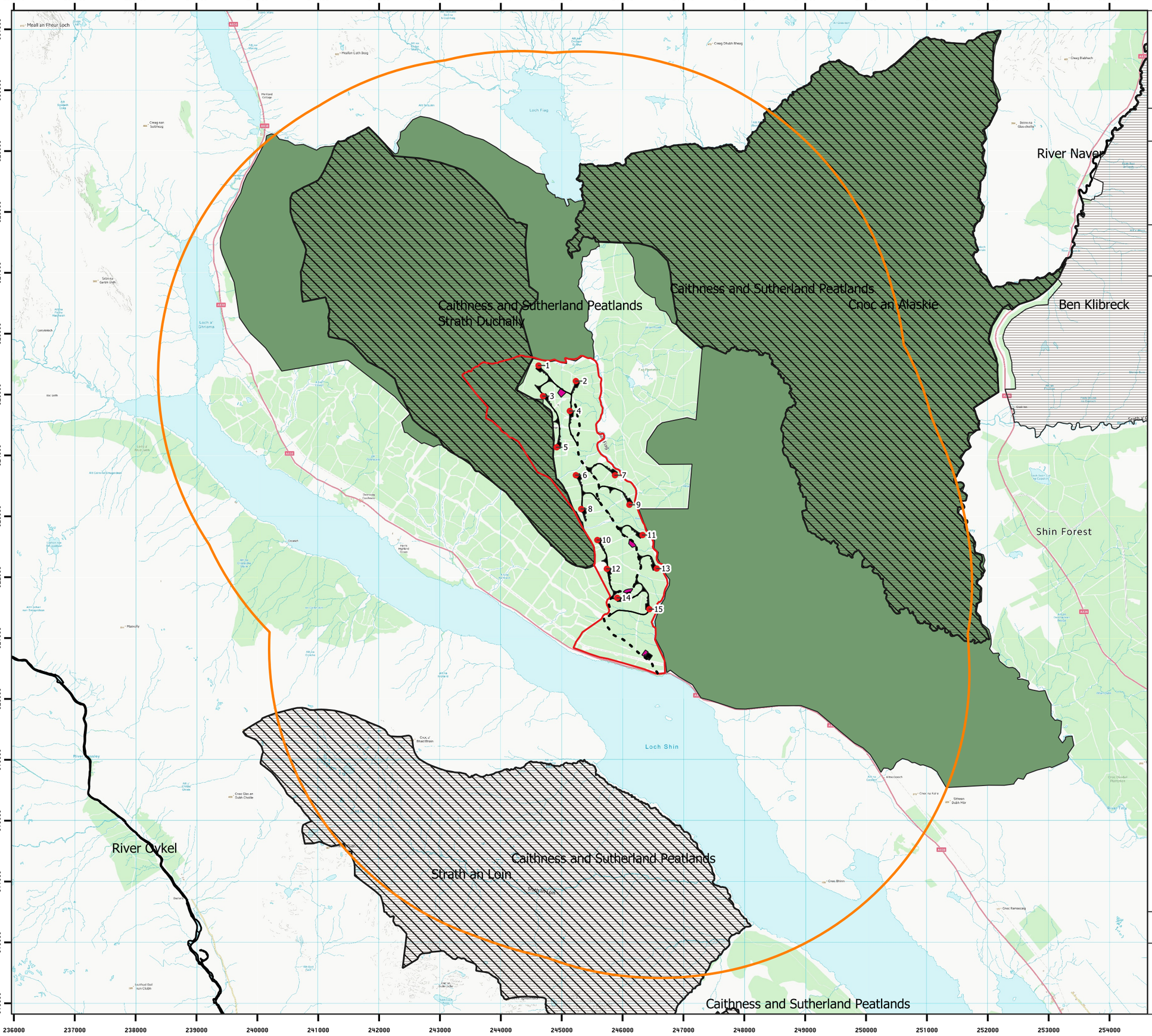

EnergieKontor

Coille Linne Wind Farm

Office England:
4330 Park Approach
Leeds
LS15 8GB

Office North Scotland:
44 Elliot Street
Glasgow
G3 8DZ

Office South Scotland:
31 Dewar Place Lane
Edinburgh
EH3 8EF

www.energiekontor.co.uk

Figure 8.1: Site and Designated Sites

Key:

- Site Boundary
- Turbine
- Permanent Infrastructure
- Temporary Infrastructure
- Existing Tracks
- 5km Designated Site Search Area
- Special Area of Conservation
- Site of Special Scientific Interest
- Flow Country World Heritage Site

N

0 0.5 1 km

Drawn by: CN Scale: 1:60,000 @ A3 Date: 09/06/2025 Revision: 2

Digital map data reproduced by permission of Ordnance Survey on behalf of HMSO. © Crown Copyright and database right 2025. Ordnance Survey Licence Number: 0100031673

EnergieKontor

Coillie Linne Wind Farm

Office England: 4330 Park Approach Leeds

Office North Scotland: 44 Elliot Street Glasgow

Office South Scotland: 31 Dewar Place Lane

www.energiekontor.co.uk

Figure 8.2: Habitat survey results

Key:

- Coillie Linne Site Boundary
- Habitat survey area

Coillie Linne proposed infrastructure

- Temporary
- Permanent
- Turbines
- Existing tracks

Phase 1 Habitat category

- A1.2.2 - Coniferous woodland - plantation
- A1.3.2 - Mixed woodland - plantation
- A2.1 - Scrub - dense/continuous
- A2.2 - Scrub - scattered
- B5 - Marsh/marshy grassland
- C1.2 - Bracken - scattered
- D2 - Wet dwarf shrub heath
- E1.6.1 - Blanket sphagnum bog
- E1.7 - Wet modified bog
- E2.1 - Flush and spring - acid/neutral flush
- E2.2 - Flush and spring - basic flush
- E2.3 - Bryophyte dominated spring
- G1.3 - Standing water - oligotrophic
- G2.3 - Running water - oligotrophic
- J4 - Bare ground

N

0 0.25 0.5 km

Drawn by: RW Scale: 1:40,120 @ A3
Date: 16/04/2025 Revision: 1

Digital map data reproduced by permission of Ordnance Survey on behalf of HMSO. © Crown Copyright and database right 2023. Ordnance Survey Licence Number: 0100031673

EnergieKontor

Coillie Linne Wind Farm

Office England: 4330 Park Approach Leeds

Office North Scotland: 44 Elliot Street Glasgow

Office South Scotland: 31 Dewar Place Lane

www.energiekontor.co.uk

Figure 8.3: Groundwater Dependent Terrestrial Ecosystems (GWDTEs)

Key:

- Coillie Linne Site Boundary
- Habitat survey area

Coillie Linne proposed infrastructure

- Temporary
- Permanent
- Turbines
- Existing tracks
- GWDTEs
- 100m GWDTE buffer
- 250m GWDTE buffer

0 0.25 0.5 km

N

Drawn by: RW Scale: 1:40,120 @ A3
Date: 16/04/2025 Revision: 1

Digital map data reproduced by permission of Ordnance Survey on behalf of HMSO. © Crown Copyright and database right 2023. Ordnance Survey Licence Number: 0100031673

EnergieKontor

Coillie Linne Wind Farm

Office England: 4330 Park Approach Leeds

Office North Scotland: 44 Elliot Street Glasgow

Office South Scotland: 31 Dewar Place Lane

www.energiekontor.co.uk

Figure 8.4: Proposed areas for mitagation

Key:

- Coillie Linne Site Boundary
- Habitat survey area

Coillie Linne proposed infrastructure

- Temporary
- Permanent
- Turbines
- Existing tracks
- Proposed peatland restoration area

0 0.25 0.5 km

N

Drawn by: RW Scale: 1:40,120 @ A3
Date: 16/04/2025 Revision: 1

Digital map data reproduced by permission of Ordnance Survey on behalf of HMSO. © Crown Copyright and database right 2023. Ordnance Survey Licence Number: 0100031673

EnergieKontor

Coillie Linne Wind Farm

Office England:	Office North Scotland:	Office South Scotland:
4330 Park Approach Leeds	44 Elliot Street Glasgow	31 Dewar Place Lane

www.energiekontor.co.uk

Figure 8.5: Carbon and peatland class map

Key:

- Coillie Linne Site Boundary
- Habitat survey area

Coillie Linne proposed infrastructure

- Temporary
- Permanent
- Turbines
- Existing tracks

Peatland category

- -2 - No soil
- 1 - Potentially nationally important - Areas likely to be of high conservation value
- 2 - Peatlands or areas with high potential to be restored to peatland
- 5 - Peat soil (no peatland vegetation)

N

0 0.25 0.5 km

Drawn by: RW Scale: 1:40,120 @ A3
Date: 20/05/2025 Revision: 1

Digital map data reproduced by permission of Ordnance Survey on behalf of HMSO. © Crown Copyright and database right 2023. Ordnance Survey Licence Number: 0100031673

EnergieKontor

Coille Linne Wind Farm

Office England:
4330 Park Approach
Leeds
LS15 8GB

Office North Scotland:
44 Elliot Street
Glasgow
G3 8DZ

Office South Scotland:
31 Dewar Place Lane
Edinburgh
EH3 8EF

www.energiekontor.co.uk

Figure 8.6: Bat Static Detector Locations

Key:

- Site Boundary
- Turbine
- Permanent Infrastructure
- Temporary Infrastructure
- Existing Tracks
- Bat Detector Locations

0 0.5 1 km

N

Drawn by: CN Scale: 1:23,000 @ A3 Date: 09/06/2025 Revision: 2

Digital map data reproduced by permission of Ordnance Survey on behalf of HMSO. © Crown Copyright and database right 2025. Ordnance Survey Licence Number: 0100031673

EnergieKontor

Coille Linne Wind Farm

Office England:
4330 Park Approach
Leeds
LS15 8GB

Office North Scotland:
44 Elliot Street
Glasgow
G3 8DZ

Office South Scotland:
31 Dewar Place Lane
Edinburgh
EH3 8EF

www.energiekontor.co.uk

Figure 8.7: Protected Species Results

Key:

- Site Boundary
- Turbine
- Permanent Infrastructure
- Temporary Infrastructure
- Existing Tracks

Protected Species Results

- Common lizard
- Otter Spraint

0 0.5 1 km

N

Drawn by: CN Scale: 1:20,000 @ A3 Date: 09/06/2025 Revision: 2

Digital map data reproduced by permission of Ordnance Survey on behalf of HMSO. © Crown Copyright and database right 2025. Ordnance Survey Licence Number: 0100031673

EnergieKontor

Coille Linne Wind Farm

Office England:
4330 Park Approach
Leeds
LS15 8GB

Office North Scotland:
44 Elliot Street
Glasgow
G3 8DZ

Office South Scotland:
31 Dewar Place Lane
Edinburgh
EH3 8EF

www.energiekontor.co.uk

Figure 8.8: Fish Habitat Survey Locations

Key:

- Site Boundary
- Turbine
- Permanent Infrastructure
- Temporary Infrastructure
- Existing Tracks
- Fish Habitat Survey Sample Points

0 0.5 1 km

N

Drawn by: CN Scale: 1:20,000 @ A3 Date: 09/06/2025 Revision: 2

Digital map data reproduced by permission of Ordnance Survey on behalf of HMSO. © Crown Copyright and database right 2025. Ordnance Survey Licence Number: 0100031673

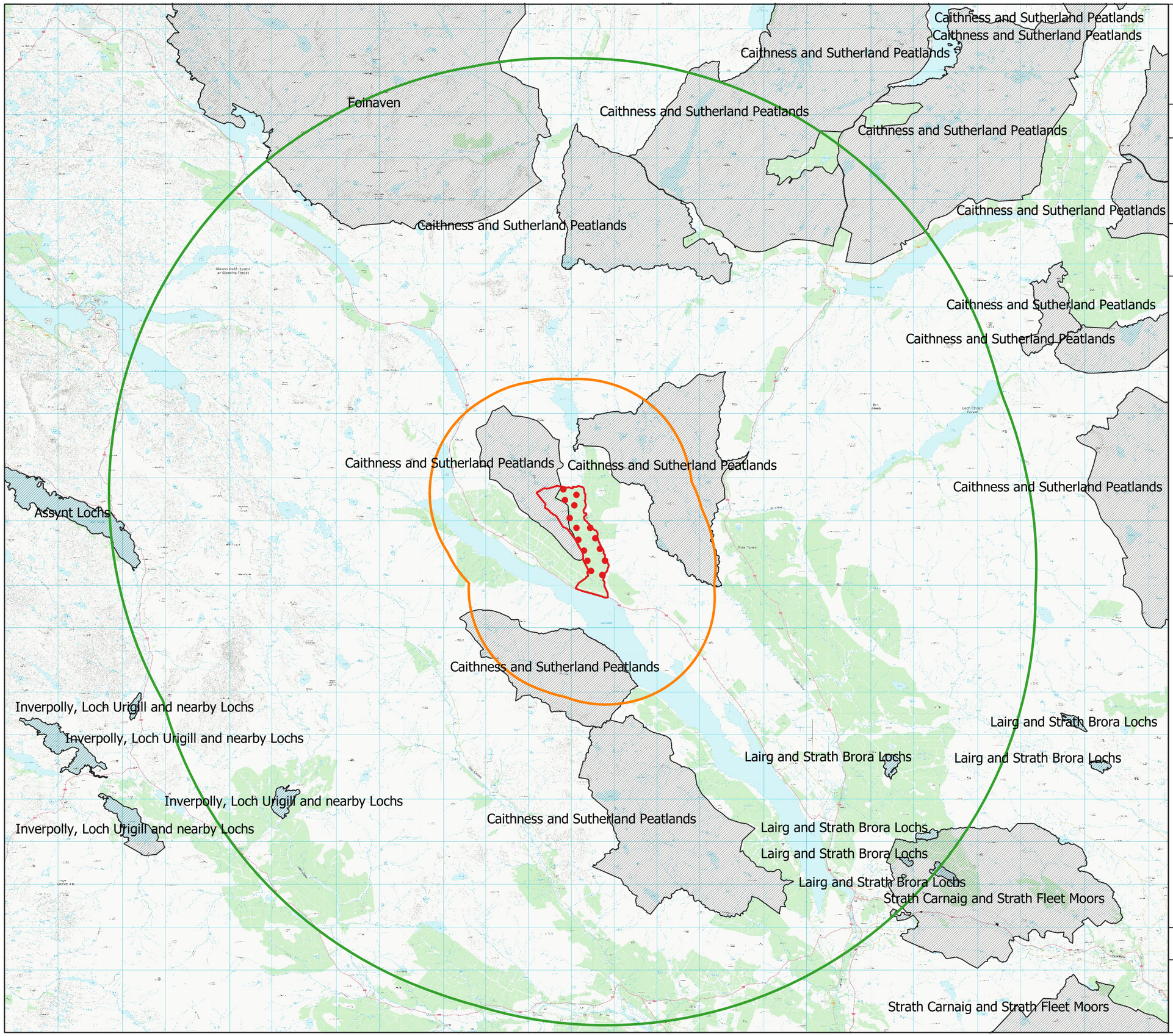

EnergieKontor

Coille Linne Wind Farm

Office England:
4330 Park Approach
Leeds
LS15 8GB

Office North Scotland:
44 Elliot Street
Glasgow
G3 8DZ

Office South Scotland:
31 Dewar Place Lane
Edinburgh
EH3 8EF

www.energiekontor.co.uk

Figure 9.1a: Site and Designated Sites

Key:

- Site Boundary
- Turbine
- 20km Designated Site Search Area
- 5km Designated Site Search Area
- Special Protected Area

0 4 8 km

N

Drawn by: CN Scale: 1:175,000 @ A3 Date: 21/04/2025 Revision:1

Digital map data reproduced by permission of Ordnance Survey on behalf of HMSO. © Crown Copyright and database right 2025. Ordnance Survey Licence Number: 0100031673

EnergieKontor

Coille Linne Wind Farm

Office England:
4330 Park Approach
Leeds
LS15 8GB

Office North Scotland:
44 Elliot Street
Glasgow
G3 8DZ

Office South Scotland:
31 Dewar Place Lane
Edinburgh
EH3 8EF

www.energiekontor.co.uk

Figure 9.1b: Site and Designated Sites

Key:

- Site Boundary
- Turbine
- Temporary Infrastructure
- Permanent Infrastructure
- 5km Designated Site Search Area
- Special Area of Conservation

0 1 2 km

N

Drawn by: CN Scale: 1:58,000 @ A3 Date: 21/04/2025 Revision:1

Digital map data reproduced by permission of Ordnance Survey on behalf of HMSO. © Crown Copyright and database right 2025. Ordnance Survey Licence Number: 0100031673

EnergieKontor

Coille Linne Wind Farm

Office England:
4330 Park Approach
Leeds
LS15 8GB

Office North Scotland:
44 Elliot Street
Glasgow
G3 8DZ

Office South Scotland:
31 Dewar Place Lane
Edinburgh
EH3 8EF

www.energiekontor.co.uk

Figure 9.1c: Site and Designated Sites

Key:

- Site Boundary
- Turbine
- Temporary Infrastructure
- Permanent Infrastructure
- 5km Designated Site Search Area
- Site of Special Scientific Interest

0 1 2 km

N

Drawn by: CN Scale: 1:58,000 @ A3 Date: 21/04/2025 Revision:1

Digital map data reproduced by permission of Ordnance Survey on behalf of HMSO. © Crown Copyright and database right 2025. Ordnance Survey Licence Number: 0100031673

EnergieKontor

Coille Linne Wind Farm

Office England:
4330 Park Approach
Leeds
LS15 8GB

Office North Scotland:
44 Elliot Street
Glasgow
G3 8DZ

Office South Scotland:
31 Dewar Place Lane
Edinburgh
EH3 8EF

www.energiekontor.co.uk

Figure 9.2: Ornithology Survey Areas

Key:

- Site Boundary
- Turbine
- Permanent Infrastructure
- Temporary Infrastructure
- Existing Tracks
- 500m Breeding Bird Survey Area
- 1.5km Black Grouse Survey Area
- 2km Breeding Raptor and Diver Survey Area
- 6km Eagle Survey Area

0 0.5 1 km

N

Drawn by: CN Scale: 1:65,000 @ A3 Date: 09/06/2025 Revision: 2

Digital map data reproduced by permission of Ordnance Survey on behalf of HMSO. © Crown Copyright and database right 2025. Ordnance Survey Licence Number: 0100031673

EnergieKontor

Coille Linne Wind Farm

Office England:
4330 Park Approach
Leeds
LS15 8GB

Office North Scotland:
44 Elliot Street
Glasgow
G3 8DZ

Office South Scotland:
31 Dewar Place Lane
Edinburgh
EH3 8EF

www.energiekontor.co.uk

Figure 9.3: Vantage Point Viewsheds

Key:

- Site Boundary
- Turbine
- Temporary Infrastructure
- Permanent Infrastructure
- Existing Tracks
- VP1

VP1 Viewshed

- 1
- VP2

VP2 Viewshed

- 1
- VP3

VP3 Viewshed

- 1

0 0.5 1 km

N

Drawn by: CN Scale: 1:23,000 @ A3 Date: 21/04/2025 Revision:1

Digital map data reproduced by permission of Ordnance Survey on behalf of HMSO. © Crown Copyright and database right 2025. Ordnance Survey Licence Number: 0100031673

EnergieKontor

Coille Linne Wind Farm

Office England:
4330 Park Approach
Leeds
LS15 8GB

Office North Scotland:
44 Elliot Street
Glasgow
G3 8DZ

Office South Scotland:
31 Dewar Place Lane
Edinburgh
EH3 8EF

www.energiekontor.co.uk

Figure 9.4: 2023 Breeding Bird Survey Results

Key:

- Site Boundary
- Turbine
- Permanent Infrastructure
- Temporary Infrastructure
- Existing Tracks
- DN Dunlin
- GK Greenshank
- GP Golden plover
- SN Snipe

N

0 0.5 1 km

Drawn by: CN Scale: 1:23,000 @ A3 Date: 09/06/2025 Revision: 2

Digital map data reproduced by permission of Ordnance Survey on behalf of HMSO. © Crown Copyright and database right 2025. Ordnance Survey Licence Number: 0100031673

EnergieKontor

Coille Linne Wind Farm

Office England:
4330 Park Approach
Leeds
LS15 8GB

Office North Scotland:
44 Elliot Street
Glasgow
G3 8DZ

Office South Scotland:
31 Dewar Place Lane
Edinburgh
EH3 8EF

www.energiekontor.co.uk

Figure 9.5: 2024 Breeding Bird Survey Results

Key:

- Site Boundary
- Turbine
- Permanent Infrastructure
- Temporary Infrastructure
- Existing Tracks
- DN Dunlin
- GP Golden plover
- T. Teal

N

0 0.5 1 km

Drawn by: CN Scale: 1:23,000 @ A3 Date: 09/06/2025 Revision: 2

Digital map data reproduced by permission of Ordnance Survey on behalf of HMSO. © Crown Copyright and database right 2025. Ordnance Survey Licence Number: 0100031673

243000.000 244000.000 245000.000 246000.000 247000.000 248000.000 249000.000

926000.000 925000.000 924000.000 923000.000 922000.000 921000.000

Meall na Curraichd
Strath Duchally
Strath Duchally (Burn of)
Glen Fiag
River Fiag
Fiag Plantation
Meall Odhar
Druim na Claise Carnaich
Clais Charnach
Allt na Nathrach
Leathad Fiag
Loch Shin
A838
Pit
Quarry (dis)
Loch an Alaskie
Cnoc Allt an Ulbhaidh
Cairn
Allt an Ulbhaidh
Cnoc a' Mhaoil Ruaidh
Sàil a' Bheilich
Old Shielings
Sheepfold
Loch an Ulbhaidh
Cnoc an Ulbhaidh
Allt an Ulbhaidh
1 2 3 4 5 6 7 8 9 10 11 12 13 14 15

EnergieKontor

Coille Linne Wind Farm

Office England:
4330 Park Approach
Leeds
LS15 8GB

Office North Scotland:
44 Elliot Street
Glasgow
G3 8DZ

Office South Scotland:
31 Dewar Place Lane
Edinburgh
EH3 8EF

www.energiekontor.co.uk

Figure 9.6a: Raptor flights

Key:

- Site Boundary
- Turbine
- Temporary Infrastructure
- Permanent Infrastructure
- Existing Tracks

Target Species Flights vp1 - vp3

- Golden eagle
- Goshawk
- Merlin
- Osprey
- White-tailed eagle

0 0.5 1 km

N

Drawn by: CN Scale: 1:23,000 @ A3 Date: 21/04/2025 Revision:1

Digital map data reproduced by permission of Ordnance Survey on behalf of HMSO. © Crown Copyright and database right 2025. Ordnance Survey Licence Number: 0100031673

EnergieKontor

Coille Linne Wind Farm

Office England:
4330 Park Approach
Leeds
LS15 8GB

Office North Scotland:
44 Elliot Street
Glasgow
G3 8DZ

Office South Scotland:
31 Dewar Place Lane
Edinburgh
EH3 8EF

www.energiekontor.co.uk

Figure 9.6b: Other species flights

Key:

- Site Boundary
- Turbine
- Temporary Infrastructure
- Permanent Infrastructure
- Existing Tracks

Target Species Flights vp1 - vp3

- Black-throated diver
- Dunlin
- Greenshank
- Golden plover
- Grey heron
- Mallard
- Pink-footed goose
- Red-throated diver
- Whooper swan

0 0.5 1 km

N

Drawn by: CN Scale: 1:23,000 @ A3 Date: 21/04/2025 Revision:1

Digital map data reproduced by permission of Ordnance Survey on behalf of HMSO. © Crown Copyright and database right 2025. Ordnance Survey Licence Number: 0100031673

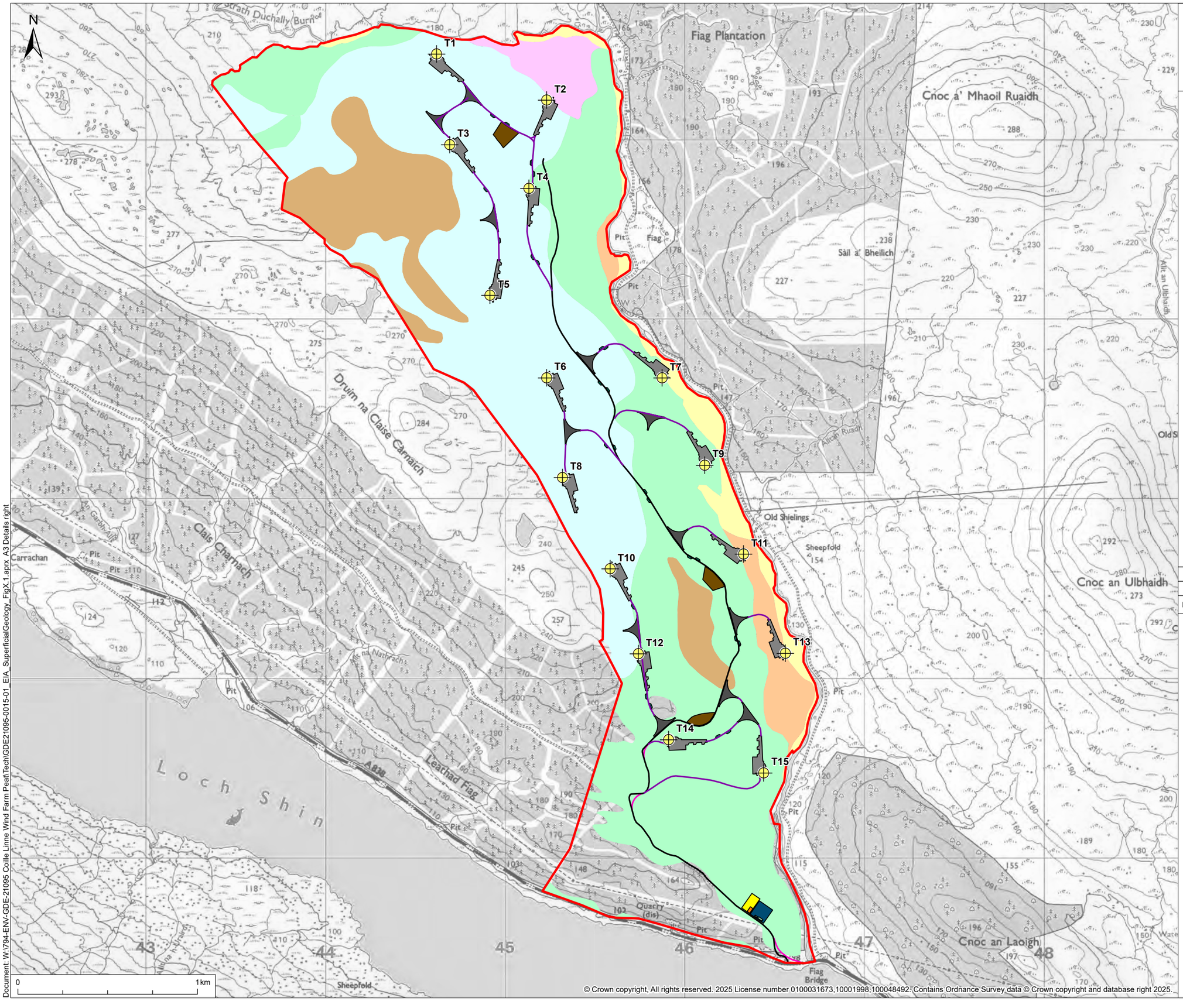

© 2025 RPS Group

Notes
1. This drawing has been prepared in accordance with the scope of RPS's appointment with its client and is subject to the terms and conditions of that appointment. RPS accepts no liability for any use of this document other than by its client and only for the purposes for which it was prepared and provided.
2. If received electronically it is the recipients responsibility to print to correct scale. Only written dimensions should be used.

Legend

- Site Boundary
- Turbine
- 5MW Battery Storage Compound
- Substation
- Construction Compound
- Borrow Pit Search Area
- Turning Head
- Crane Pad
- Passing Place
- Existing Track Amendment
- Internal Site Access Track
- Track

Superficial Geology:

- ALLUVIUM - SAND AND GRAVEL
- RIVER TERRACE DEPOSITS (UNDIFFERENTIATED) - SAND AND GRAVEL
- PEAT - PEAT
- TILL - DIAMICTON
- HUMMOCKY (MOUNDY) GLACIAL DEPOSITS - DIAMICTON
- GLACIOFLUVIAL SHEET DEPOSITS - SAND AND GRAVEL

Rev	Description	By	CB	Date

MAKING COMPLEX EASY
A TETRA TECH COMPANY
20 Western Avenue, Milton Park, Abingdon, Oxfordshire, OX14 4SH
T: +44(0)1235 821 888 E: rpsox@rpsgroup.com

Client: Energiekontor UK Ltd

Project: Coille Linne (794-ENV-GDE-21095)

Title: Superficial Geology

Status	Drawn By	PM/Checked By
Final	PJ	SC
Project Number	**Scale @ A3**	**Date Created**
GDE21095	1:20,000	05/02/25
Figure Number		**Rev**
10.1		**00**

rpsgroup.com

© Crown copyright, All rights reserved. 2025 License number 0100031673,10001998,100048492. Contains Ordnance Survey data © Crown copyright and database right 2025.

Document: W:\794-ENV-GDE-21095 Coille Linne Wind Farm PeatTech\GDE21095-0015-01_EIA_SuperficialGeology_FigX.1.aprx A3 Details right

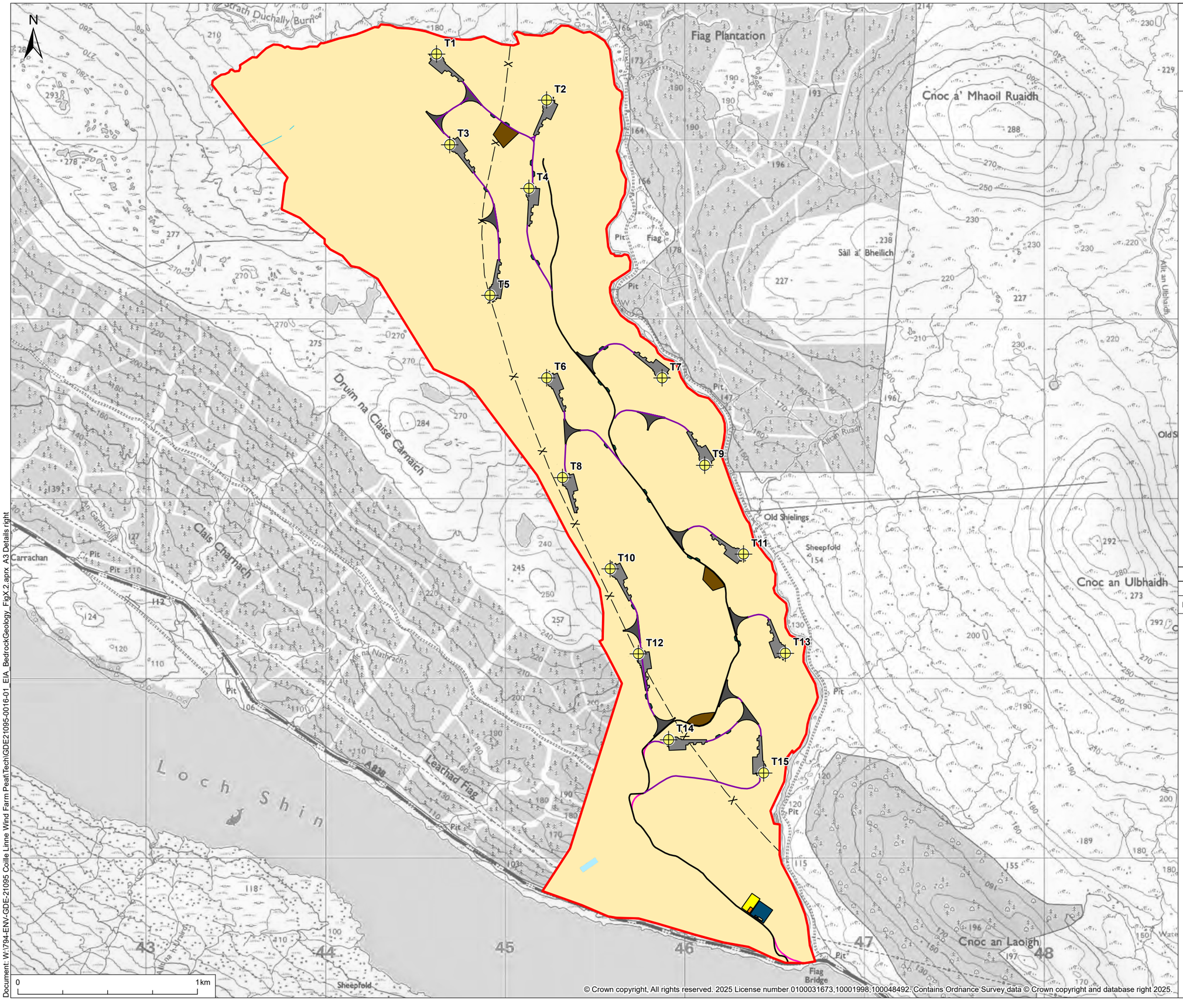

© 2025 RPS Group

Notes
1. This drawing has been prepared in accordance with the scope of RPS's appointment with its client and is subject to the terms and conditions of that appointment. RPS accepts no liability for any use of this document other than by its client and only for the purposes for which it was prepared and provided.
2. If received electronically it is the recipients responsibility to print to correct scale. Only written dimensions should be used.

Legend

- Site Boundary
- Turbine
- 5MW Battery Storage Compound
- Substation
- Construction Compound
- Borrow Pit Search Area
- Turning Head
- Crane Pad
- Passing Place
- Existing Track Amendment
- Internal Site Access Track
- Track

Bedrock Geology:

- ALTNAHARRA PSAMMITE FORMATION - PELITE
- ALTNAHARRA PSAMMITE FORMATION - PSAMMITE
- Axial plane trace of major syncline
- Moraine ridge crestline

Rev	Description	By	CB	Date

rps MAKING COMPLEX EASY
A TETRA TECH COMPANY
20 Western Avenue, Milton Park, Abingdon, Oxfordshire, OX14 4SH
T: +44(0)1235 821 888 E: rpsox@rpsgroup.com

Client: Energiekontor UK Ltd

Project: Coille Linne (794-ENV-GDE-21095)

Title: Bedrock Geology

Status	Drawn By	PM/Checked By
Final	PJ	SC
Project Number	**Scale @ A3**	**Date Created**
GDE21095	1:20,000	05/02/25
Figure Number		**Rev**
10.2		**00**

rpsgroup.com

© Crown copyright, All rights reserved. 2025 License number 0100031673,10001998,100048492. Contains Ordnance Survey data © Crown copyright and database right 2025.

Document: W:\794-ENV-GDE-21095 Coille Linne Wind Farm PeatTech\GDE21095-0016-01_EIA_BedrockGeology_FigX.2.aprx A3 Details right

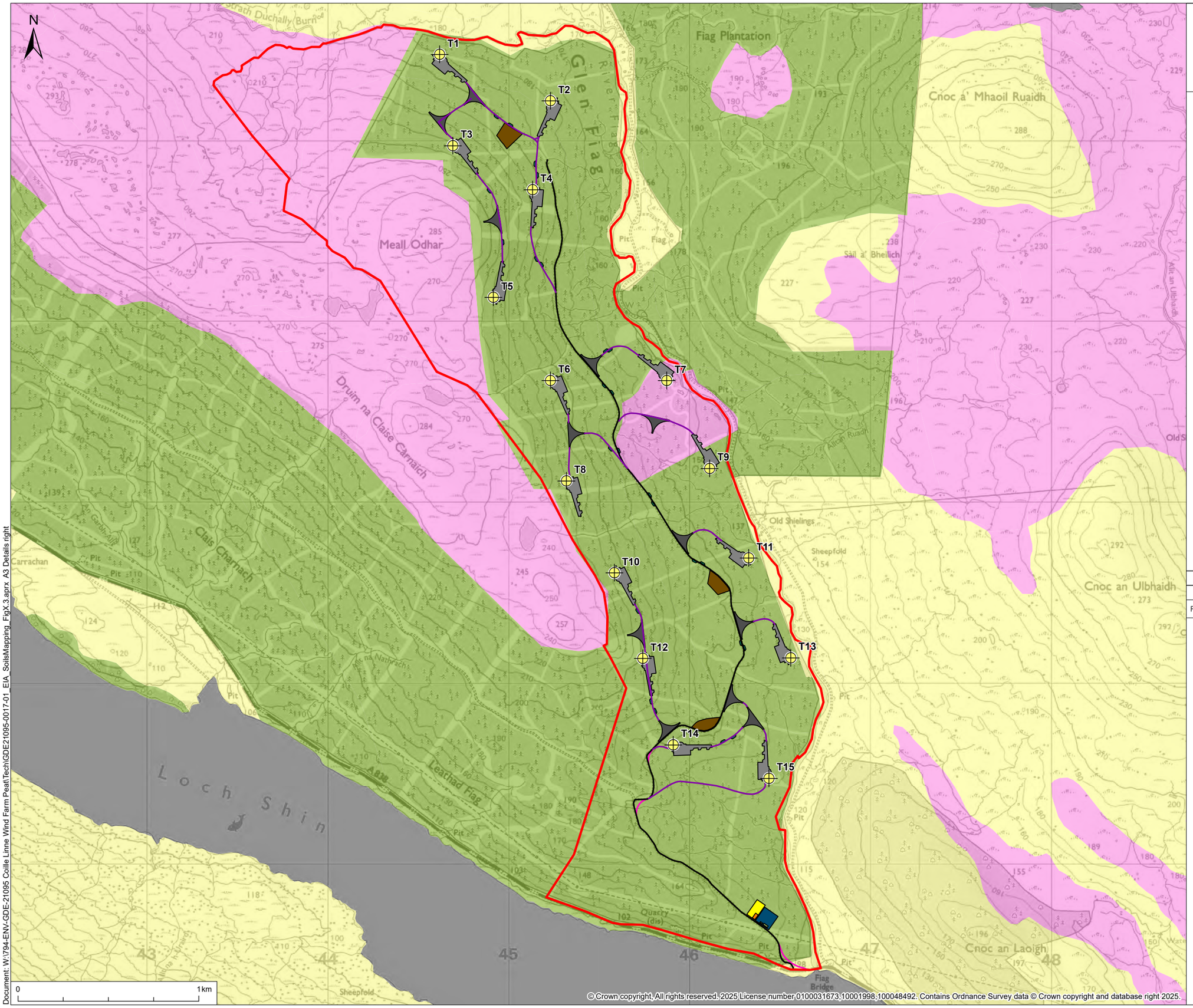

© Crown copyright, All rights reserved. 2025 License number 0100031673,10001998,100048492. Contains Ordnance Survey data © Crown copyright and database right 2025.

© 2025 RPS Group

Notes
1. This drawing has been prepared in accordance with the scope of RPS's appointment with its client and is subject to the terms and conditions of that appointment. RPS accepts no liability for any use of this document other than by its client and only for the purposes for which it was prepared and provided.
2. If received electronically it is the recipients responsibility to print to correct scale. Only written dimensions should be used.

Legend

- Site Boundary
- Turbine
- 5MW Battery Storage Compound
- Substation
- Construction Compound
- Borrow Pit Search Area
- Turning Head
- Crane Pad
- Passing Place
- Existing Track Amendment
- Internal Site Access Track
- Track

Carbon rich soil, deep peat and priority peatland habitats:

- Class -2, Non-soil (e.g. loch, built up area, rock and scree)
- Class 1, Nationally important carbon-rich soils, deep peat and priority peatland habitat. Areas likely to be of high conservation value
- Class 2, Nationally important carbon-rich soils, deep peat and priority peatland habitat. Areas of potentially high conservation value and restoration potential
- Class 5, Soil information takes precedence over vegetation data. No peatland habitat recorded. May also include areas of bare soil. Soils are carbon-rich and deep peat.

Rev	Description	By	CB	Date

MAKING COMPLEX EASY
A TETRA TECH COMPANY
20 Western Avenue, Milton Park, Abingdon, Oxfordshire, OX14 4SH
T: +44(0)1235 821 888 E: rpsox@rpsgroup.com

Client: Energiekontor UK Ltd

Project: Coille Linne (794-ENV-GDE-21095)

Title: Soils Mapping

Status	Drawn By	PM/Checked By
Final	PJ	SC
Project Number	**Scale @ A3**	**Date Created**
GDE21095	1:20,000	05/02/25
Figure Number		**Rev**
10.3		**00**

rpsgroup.com

Document: W:\794-ENV-GDE-21095 Coille Linne Wind Farm.Peat\Tech\GDE21095-0017-01_EIA_SoilsMapping_FigX.3.aprx A3 Details right

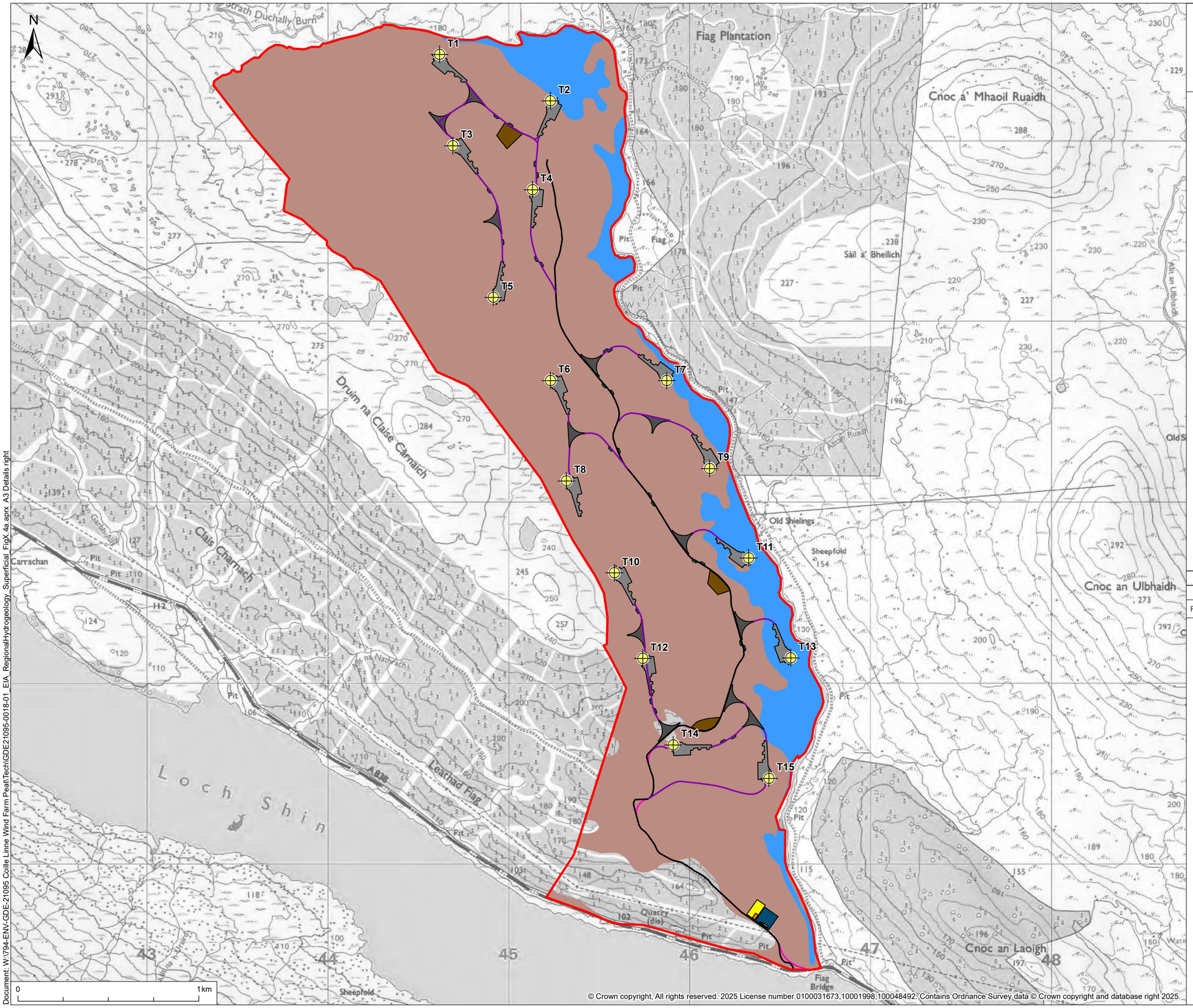

© Crown copyright, All rights reserved. 2025 License number 0100031673,10001998,100048492. Contains Ordnance Survey data © Crown copyright and database right 2025.

© 2025 RPS Group

Notes
1. This drawing has been prepared in accordance with the scope of RPS's appointment with its client and is subject to the terms and conditions of that appointment. RPS accepts no liability for any use of this document other than by its client and only for the purposes for which it was prepared and provided.
2. If received electronically it is the recipients responsibility to print to correct scale. Only written dimensions should be used.

Legend

- Site Boundary
- Turbine
- 5MW Battery Storage Compound
- Substation
- Construction Compound
- Borrow Pit Search Area
- Turning Head
- Crane Pad
- Passing Place
- Existing Track Amendment
- Internal Site Access Track
- Track

Superficial Deposits, Aquifer Productivity:

- Intergranular Flow; Moderate to High Productivity
- Not a significant aquifer

Rev	Description	By	CB	Date

MAKING COMPLEX EASY
A TETRA TECH COMPANY
20 Western Avenue, Milton Park, Abingdon, Oxfordshire, OX14 4SH
T: +44(0)1235 821 888 E: rpsox@rpsgroup.com

Client: Energiekontor UK Ltd

Project: Coille Linne (794-ENV-GDE-21095)

Title: Regional Hydrogeology, Superficial Deposits Aquifer Productivity

Status	Drawn By	PM/Checked By
Final	PJ	SC
Project Number	**Scale @ A3**	**Date Created**
GDE21095	1:20,000	07/02/25

Figure Number: **10.4a** Rev: **00**

rpsgroup.com

Document: W:\794-ENV-GDE-21095 Coille Linne Wind Farm.Peat\Tech\GDE21095-0018-01_EIA_RegionalHydrogeology_Superficial_FigX.4a.aprx A3 Details right

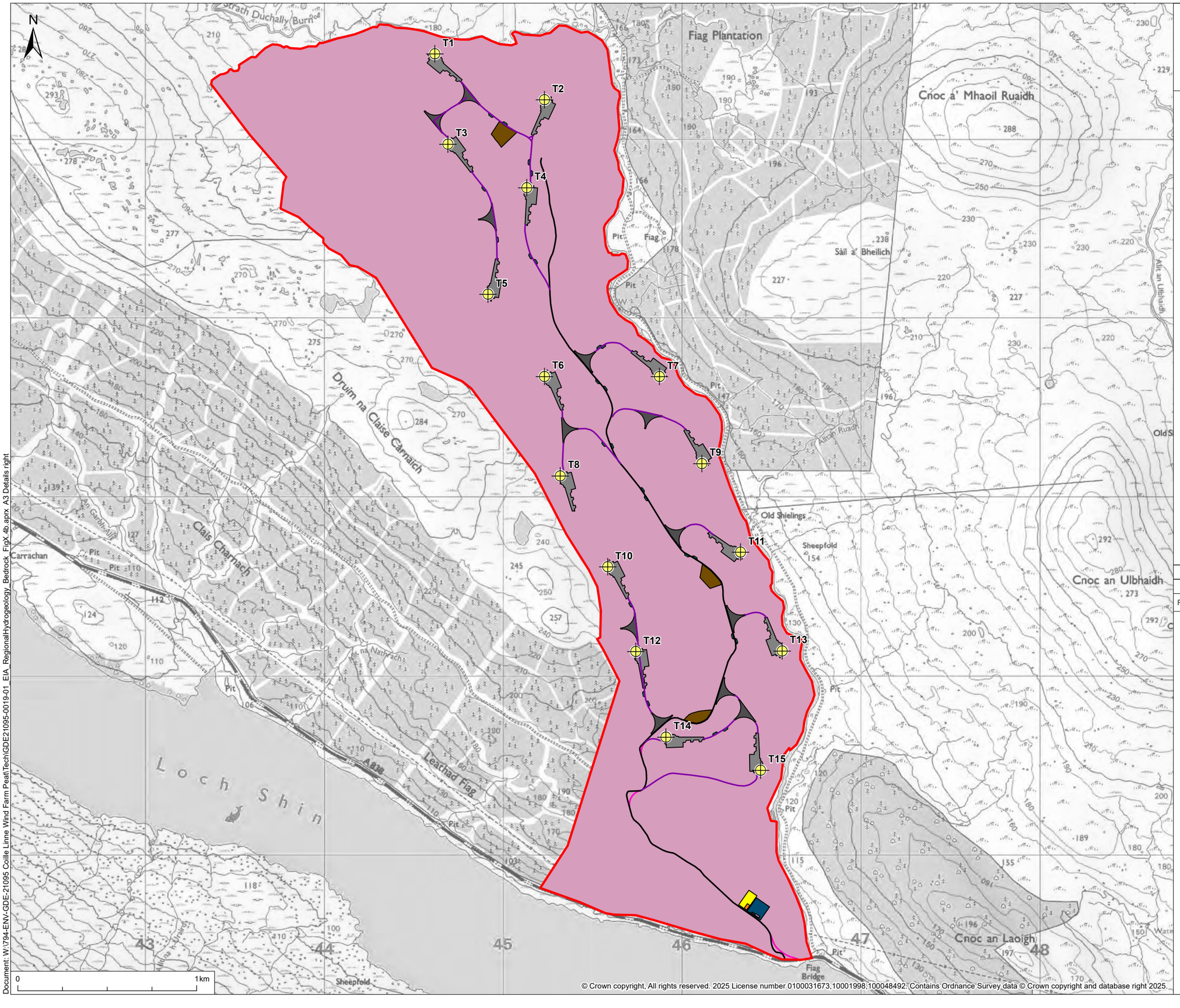

© Crown copyright. All rights reserved. 2025 License number 0100031673,10001998,100048492. Contains Ordnance Survey data © Crown copyright and database right 2025.

© 2025 RPS Group

Notes
1. This drawing has been prepared in accordance with the scope of RPS's appointment with its client and is subject to the terms and conditions of that appointment. RPS accepts no liability for any use of this document other than by its client and only for the purposes for which it was prepared and provided.
2. If received electronically it is the recipients responsibility to print to correct scale. Only written dimensions should be used.

Legend

- Site Boundary
- Turbine
- 5MW Battery Storage Compound
- Substation
- Construction Compound
- Borrow Pit Search Area
- Turning Head
- Crane Pad
- Passing Place
- Existing Track Amendment
- Internal Site Access Track
- Track

Bedrock, Aquifer Productivity:

- Fracture Flow; Very Low Productivity

Rev	Description	By	CB	Date

MAKING COMPLEX EASY
A TETRA TECH COMPANY
20 Western Avenue, Milton Park, Abingdon, Oxfordshire, OX14 4SH
T: +44(0)1235 821 888 E: rpsox@rpsgroup.com

Client: Energiekontor UK Ltd

Project: Coille Linne (794-ENV-GDE-21095)

Title: Regional Hydrogeology, Bedrock Aquifer Productivity

Status	Drawn By	PM/Checked By
Final	PJ	SC
Project Number	**Scale @ A3**	**Date Created**
GDE21095	1:20,000	07/02/25

Figure Number: **10.4b** Rev: **00**

rpsgroup.com

Document: W:\794-ENV-GDE-21095 Coille Linne Wind Farm Peat\Tech\GDE21095-0019-01_EIA_RegionalHydrogeology_Bedrock_FigX_4b.aprx A3 Details right

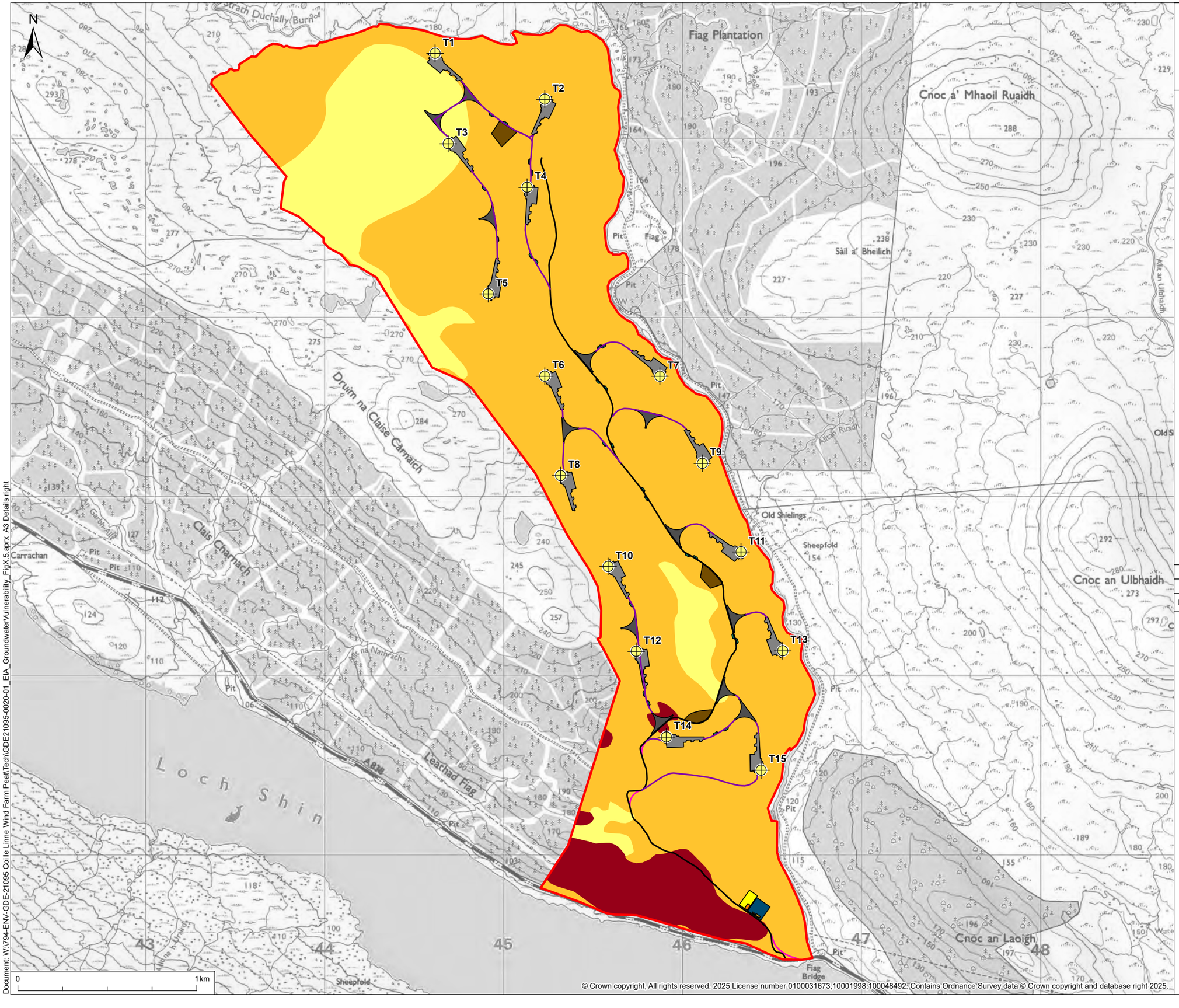

© 2025 RPS Group

Notes
1. This drawing has been prepared in accordance with the scope of RPS's appointment with its client and is subject to the terms and conditions of that appointment. RPS accepts no liability for any use of this document other than by its client and only for the purposes for which it was prepared and provided.
2. If received electronically it is the recipients responsibility to print to correct scale. Only written dimensions should be used.

Legend

- Site Boundary
- Turbine
- 5MW Battery Storage Compound
- Substation
- Construction Compound
- Borrow Pit Search Area
- Turning Head
- Crane Pad
- Passing Place
- Existing Track Amendment
- Internal Site Access Track
- Track

Groundwater Vulnerability:

- 5 - Vulnerable to most pollutants, with rapid impact in many scenarios.
- 4a - Vulnerable to those pollutants not readily adsorbed or transformed. Less likely to have clay present in superficial deposits (therefore generally higher vulnerability than 4b).
- 4b - Vulnerable to those pollutants not readily adsorbed or transformed. More likely to have clay present in superficial deposits (therefore generally lower vulnerability than 4a).

Rev	Description	By	CB	Date

MAKING COMPLEX EASY
A TETRA TECH COMPANY
20 Western Avenue, Milton Park, Abingdon, Oxfordshire, OX14 4SH
T: +44(0)1235 821 888 E: rpsox@rpsgroup.com

Client: Energiekontor UK Ltd

Project: Coille Linne (794-ENV-GDE-21095)

Title: Groundwater Vulnerability

Status	Drawn By	PM/Checked By
Final	PJ	SC
Project Number	**Scale @ A3**	**Date Created**
GDE21095	1:20,000	07/02/25
Figure Number		**Rev**
10.5		**00**

rpsgroup.com

© Crown copyright. All rights reserved. 2025 License number 0100031673,10001998,100048492. Contains Ordnance Survey data © Crown copyright and database right 2025.

Document: W:\794-ENV-GDE-21095 Coille Linne Wind Farm Peat\Tech\GDE21095-0020-01_EIA_GroundwaterVulnerability_FigX.5.aprx A3 Details right

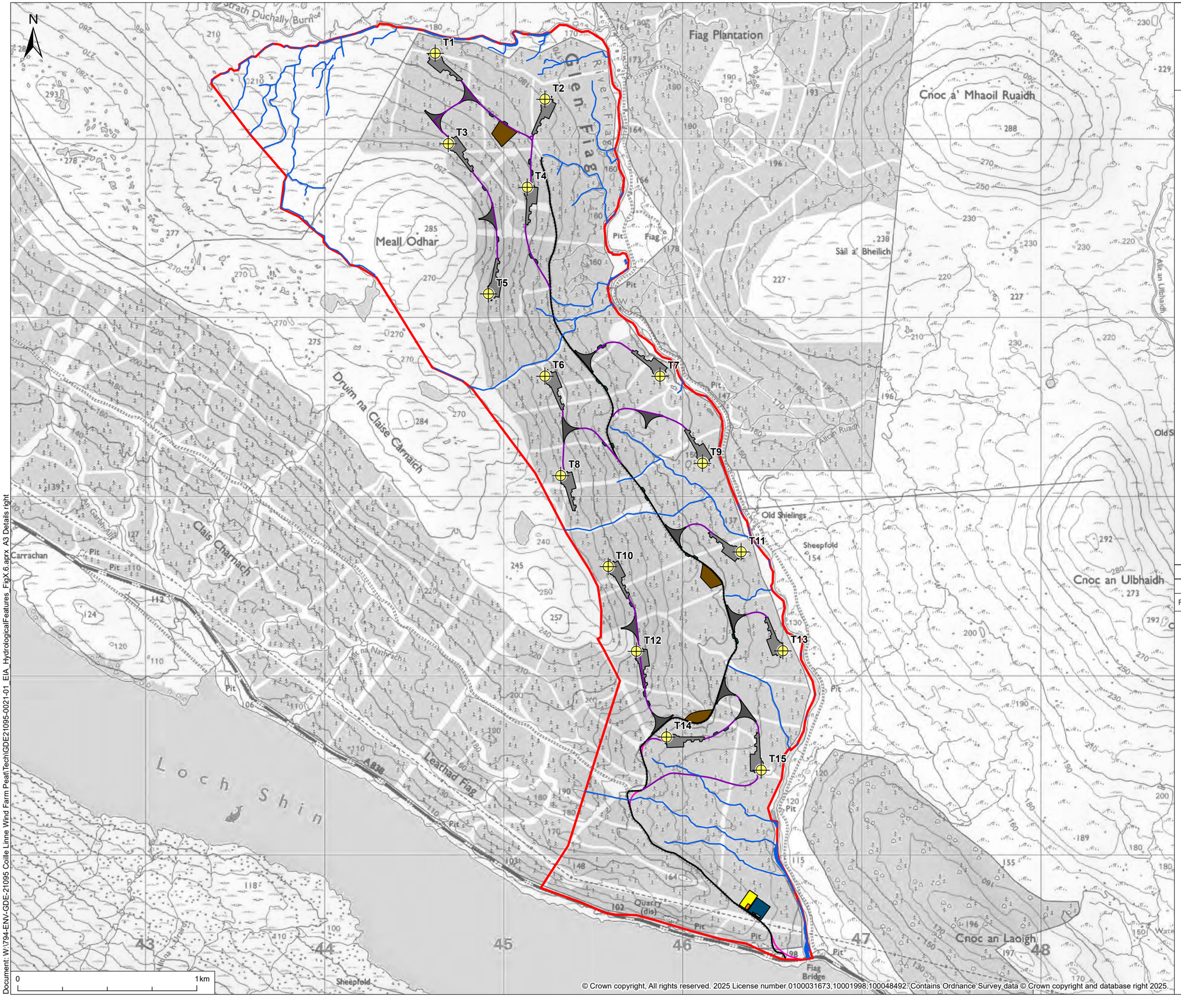

© Crown copyright. All rights reserved. 2025 License number 0100031673,10001998,100048492. Contains Ordnance Survey data © Crown copyright and database right 2025.

© 2025 RPS Group

Notes
1. This drawing has been prepared in accordance with the scope of RPS's appointment with its client and is subject to the terms and conditions of that appointment. RPS accepts no liability for any use of this document other than by its client and only for the purposes for which it was prepared and provided.
2. If received electronically it is the recipients responsibility to print to correct scale. Only written dimensions should be used.

Legend

- Site Boundary
- Turbine
- 5MW Battery Storage Compound
- Substation
- Construction Compound
- Borrow Pit Search Area
- Turning Head
- Crane Pad
- Passing Place
- Existing Track Amendment
- Internal Site Access Track
- Track
- Surface Water

Rev	Description	By	CB	Date

MAKING COMPLEX EASY
A TETRA TECH COMPANY
20 Western Avenue, Milton Park, Abingdon, Oxfordshire, OX14 4SH
T: +44(0)1235 821 888 E: rpsox@rpsgroup.com

Client: Energiekontor UK Ltd

Project: Coille Linne (794-ENV-GDE-21095)

Title: Hydrological Features

Status	Drawn By	PM/Checked By
Final	PJ	SC
Project Number	**Scale @ A3**	**Date Created**
GDE21095	1:20,000	05/02/25
Figure Number		**Rev**
10.6		**00**

rpsgroup.com

Document: W:\794-ENV-GDE-21095 Coille Linne Wind Farm Peat\Tech\GDE21095-0021-01_EIA_HydrologicalFeatures_FigX.6.aprx A3 Details right

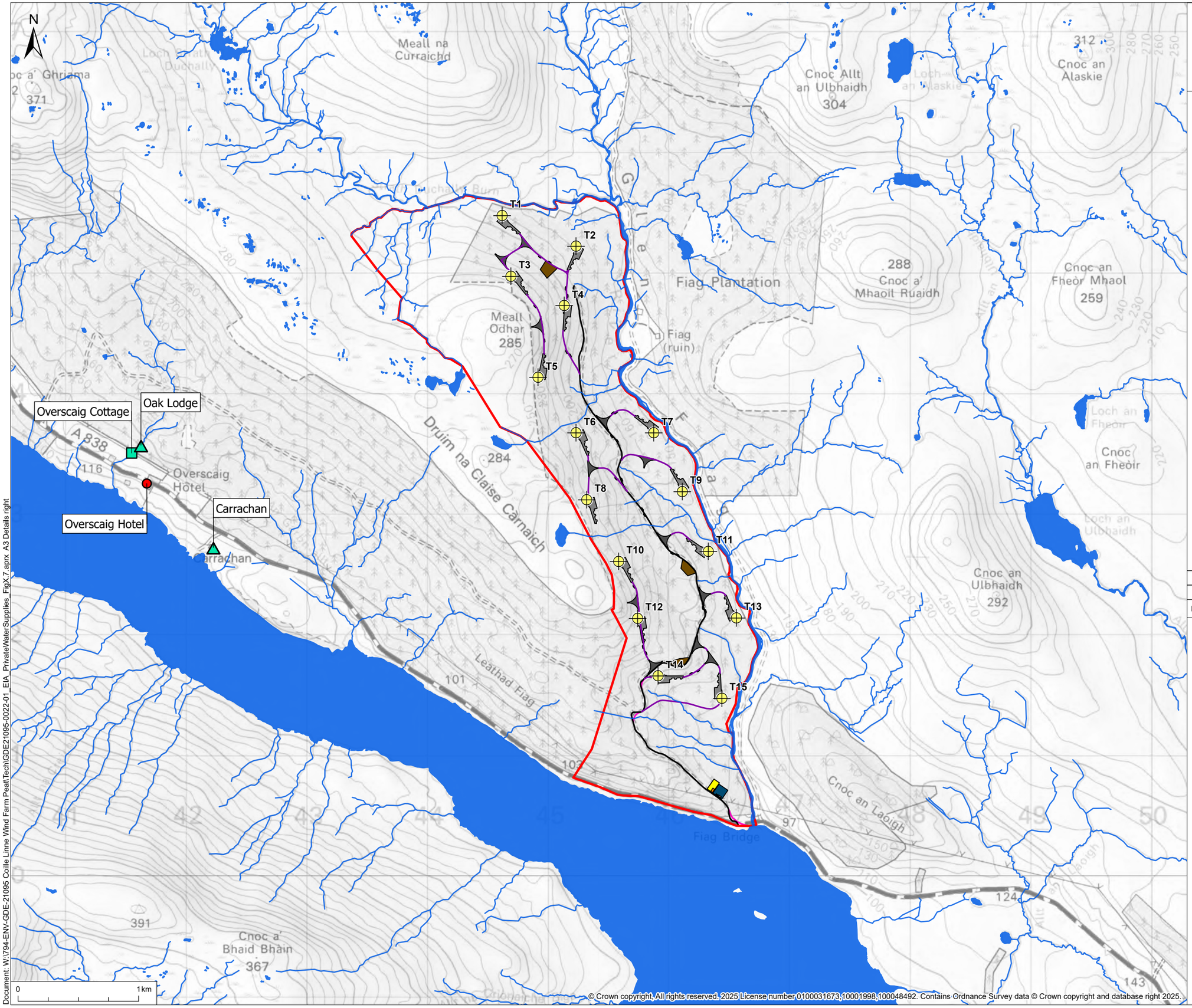

© Crown copyright. All rights reserved. 2025 License number 0100031673,10001998,100048492. Contains Ordnance Survey data © Crown copyright and database right 2025.

© 2025 RPS Group

Notes
1. This drawing has been prepared in accordance with the scope of RPS's appointment with its client and is subject to the terms and conditions of that appointment. RPS accepts no liability for any use of this document other than by its client and only for the purposes for which it was prepared and provided.
2. If received electronically it is the recipients responsibility to print to correct scale. Only written dimensions should be used.

Legend

- Site Boundary
- Turbine
- 5MW Battery Storage Compound
- Substation
- Construction Compound
- Borrow Pit Search Area
- Turning Head
- Crane Pad
- Passing Place
- Existing Track Amendment
- Internal Site Access Track
- Track
- Surface Water

Private Water Supplies:

- Borehole
- Stream
- Surface Watercourse

Rev	Description	By	CB	Date

MAKING COMPLEX EASY
A TETRA TECH COMPANY
20 Western Avenue, Milton Park, Abingdon, Oxfordshire, OX14 4SH
T: +44(0)1235 821 888 E: rpsox@rpsgroup.com

Client: Energiekontor UK Ltd

Project: Coille Linne (794-ENV-GDE-21095)

Title: Private Water Supplies

Status	Drawn By	PM/Checked By
Final	PJ	SC
Project Number	**Scale @ A3**	**Date Created**
GDE21095	1:30,000	05/02/25
Figure Number		**Rev**
10.7		**00**

rpsgroup.com

Document: W:\794-ENV-GDE-21095 Coille Linne Wind Farm Peat\Tech\GDE21095-0022-01_EIA_PrivateWaterSupplies_FigX.7 aprx. A3 Details right

EnergieKontor

Coille Linne Wind Farm

Office England:
4330 Park Approach
Leeds
LS15 8GB

Office North Scotland:
44 Elliot Street
Glasgow
G3 8DZ

Office South Scotland:
31 Dewar Place Lane
Edinburgh
EH3 8EF

www.energiekontor.co.uk

Figure 11.1: Noise Study Area

Key:

- Proposed Turbine Locations
- Noise Assessment Locations (NAL)
- LA90 iso-contour at 25dB(A) and 35dB(A) calculated for v10=10m/s
- Monitoring Location (MP1)

greencat Renewables

0 1 2 km

N

Drawn by: KM Scale: 1:45,000 @ A3
Date: 19/02/2025 Revision: 2

Digital map data reproduced by permission of Ordnance Survey on behalf of HMSO. © Crown Copyright and database right 2025. Ordnance Survey Licence Number: 0100031673

EnergieKontor

Coille Linne Wind Farm

Office England:
4330 Park Approach
Leeds
LS15 8GB

Office North Scotland:
44 Elliot Street
Glasgow
G3 8DZ

Office South Scotland:
31 Dewar Place Lane
Edinburgh
EH3 8EF

www.energiekontor.co.uk

Figure 11.2: Cumulative Noise Study Area

Key:

- Proposed Turbine Locations
- Noise Assessment Locations (NAL)
- Third-party Wind Developments

NAL1 Fiag Lodge (ruin)
NAL2 Overscaig Hotel
NAL3
NAL4
NAL5
NAL6
NAL7

Sallachy
Creag Riabhach
Shinness

greencat Renewables

0 1 2 km

N

Drawn by: KM Scale: 1:55,000 @ A3
Date: 19/02/2025 Revision: 2

Digital map data reproduced by permission of Ordnance Survey on behalf of HMSO. © Crown Copyright and database right 2024. Ordnance Survey Licence Number: 0100031673

EnergieKontor

Coille Linne Wind Farm

Office England:
4330 Park Approach
Leeds
LS15 8GB

Office North Scotland:
44 Elliot Street
Glasgow
G3 8DZ

Office South Scotland:
31 Dewar Place Lane
Edinburgh
EH3 8EF

www.energiekontor.co.uk

Figure 12.1: Study Area

Key:

- Site Boundary
- Study Area

N

0 5 10 km

Drawn by: EM Scale: 1:250,000 @ A3 Date: 28/02/2025 Revision: V1

Digital map data reproduced by permission of Ordnance Survey on behalf of HMSO. © Crown Copyright and database right 2025.

EnergieKontor

Coille Linne Wind Farm

Office England:
4330 Park Approach
Leeds
LS15 8GB

Office North Scotland:
44 Elliot Street
Glasgow
G3 8DZ

Office South Scotland:
31 Dewar Place Lane
Edinburgh
EH3 8EF

www.energiekontor.co.uk

Figure 12.2: Traffic Count Locations

Key:

- Site Boundary
- Traffic Count Locations

0 5 10 km

N

Drawn by: EM Scale: 1:250,000 @ A3 Date: 28/02/2025 Revision: V1

Digital map data reproduced by permission of Ordnance Survey on behalf of HMSO. © Crown Copyright and database right 2025.

EnergieKontor

Coille Linne Wind Farm

Office England:
4330 Park Approach
Leeds
LS15 8GB

Office North Scotland:
44 Elliot Street
Glasgow
G3 8DZ

Office South Scotland:
31 Dewar Place Lane
Edinburgh
EH3 8EF

www.energiekontor.co.uk

Figure 12.3: Personal Injury Accident Locations

Key:

- Site Boundary
- Fatal PIA Location
- Serious PIA Location
- Slight PIA Location

0 5 10 km

N

Drawn by: EM Scale: 1:250,000 @ A3 Date: 28/02/2025 Revision: V1

Digital map data reproduced by permission of Ordnance Survey on behalf of HMSO. © Crown Copyright and database right 2025.

EnergieKontor

Coille Linne Wind Farm

Office England:
4330 Park Approach
Leeds
LS15 8GB

Office North Scotland:
44 Elliot Street
Glasgow
G3 8DZ

Office South Scotland:
31 Dewar Place Lane
Edinburgh
EH3 8EF

www.energiekontor.co.uk

Figure 12.4: Construction Traffic and Abnormal Indivisible Load Delivery Route Plan

Key:

- Site Boundary
- AIL Delivery Route
- Construction Traffic Delivery Route (within the Study Area)

0 5 10 km

N

Drawn by: EM Scale: 1:250,000 @ A3 Date: 28/02/2025 Revision: V1

Digital map data reproduced by permission of Ordnance Survey on behalf of HMSO. © Crown Copyright and database right 2025.



NOTE:

1. ALL DRAWINGS ARE TO BE READ IN CONJUNCTION WITH THE SPECIFICATION FOR HIGHWAY WORKS AND THE TURBINE MANUFACTURERS STANDARDS AND ALL RELEVANT DRAWINGS WITHIN THE PROJECT DESIGN PACKAGE.
2. ALL WORKS TO BE EXECUTED IN ACCORDANCE WITH THE DMRB, THE MANUAL OF CONTRACT DOCUMENTS FOR HIGHWAY WORKS, DESIGN MANUAL FOR ROADS AND BRIDGES, AND TRAFFIC SIGNS MANUAL.
3. ALL DIMENSIONS ARE IN METRES UNLESS STATED OTHERWISE. ALL LEVELS ARE IN METRES AND RELATE TO ORDNANCE DATUM.
4. DO NOT SCALE FROM ANY DRAWING. WORK TO FIGURED DIMENSIONS ONLY. ANY DISCREPANCIES IN DIMENSIONS ARE TO BE REFERRED TO THE DESIGNER BEFORE WORK IS PUT TO HAND.
5. ALL DIMENSIONS AND LEVELS ARE TO BE CHECKED ON SITE BY THE CONTRACTOR PRIOR TO PREPARING ANY WORKING DRAWINGS OR COMMENCING ON SITE.
6. ALL WORKS BY THE CONTRACTOR MUST BE CARRIED OUT IS SUCH A WAY THAT ALL REQUIREMENTS UNDER THE HEALTH AND SAFETY AT WORK ACT ARE SATISFIED.
7. ALL WORKS ARE TO BE CARRIED OUT IN COMPLIANCE WITH THE REQUIREMENT OF THE STATUTORY AUTHORITIES AND CONSTRUCTION DESIGN MANAGEMENT REGULATIONS.

KEY:

- PROPOSED TYPE 1 TRACK
- PROPOSED ASPHALT JUNCTION
- PROPOSED ASPHALT HARDSTRIP
- PROPOSED TYPE 1 ADDITIONAL WIDENING (REMOVED FOLLOWING CONSTRUCTION)
- PROPOSED REMOVABLE BOLLARD

Pell Frischmann
93 GEORGE STREET, EDINBURGH, EH2 3ES
Tel: +44 (0)131 240 1270
Email: pfedinburgh@pellfrischmann.com
www.pellfrischmann.com

Client: EnergieKontor

Project: Coille Linne Wind Farm

Drawing Title: Access Junction General Arrangement

	Name	Date	
Designed	JS	03.02.2025	Scale 1:250 @ A1
Checked	EM	03.02.2025	File 250203 Coille Linne Access Junction
			Drawing Status DRAFT

Drawing No. 10109845_001

Revision P1

© Pell Frischmann

C:\Data\Drive\Pell Frischmann Consultants\Edinburgh Office Team - General\Projects\10109845 - Energiekontor Coille Linne\31 - WIP\Drawings\2nd 10



NOTE:

1. ALL DRAWINGS ARE TO BE READ IN CONJUNCTION WITH THE SPECIFICATION FOR HIGHWAY WORKS AND THE TURBINE MANUFACTURERS STANDARDS AND ALL RELEVANT DRAWINGS WITHIN THE PROJECT DESIGN PACKAGE.
2. ALL WORKS TO BE EXECUTED IN ACCORDANCE WITH THE DMRB, THE MANUAL OF CONTRACT DOCUMENTS FOR HIGHWAY WORKS, DESIGN MANUAL FOR ROADS AND BRIDGES, AND TRAFFIC SIGNS MANUAL.
3. ALL DIMENSIONS ARE IN METRES UNLESS STATED OTHERWISE. ALL LEVELS ARE IN METRES AND RELATE TO ORDNANCE DATUM.
4. DO NOT SCALE FROM ANY DRAWING. WORK TO FIGURED DIMENSIONS ONLY. ANY DISCREPANCIES IN DIMENSIONS ARE TO BE REFERRED TO THE DESIGNER BEFORE WORK IS PUT TO HAND.
5. ALL DIMENSIONS AND LEVELS ARE TO BE CHECKED ON SITE BY THE CONTRACTOR PRIOR TO PREPARING ANY WORKING DRAWINGS OR COMMENCING ON SITE.
6. ALL WORKS BY THE CONTRACTOR MUST BE CARRIED OUT IS SUCH A WAY THAT ALL REQUIREMENTS UNDER THE HEALTH AND SAFETY AT WORK ACT ARE SATISFIED.
7. ALL WORKS ARE TO BE CARRIED OUT IN COMPLIANCE WITH THE REQUIREMENT OF THE STATUTORY AUTHORITIES AND CONSTRUCTION DESIGN MANAGEMENT REGULATIONS.

KEY:

- VEHICLE WHEELS
- VEHICLE BODY
- VEHICLE LOAD

Pell Frischmann
93 GEORGE STREET, EDINBURGH. EH2 3ES
Tel: +44 (0)131 240 1270
Email: pfedinburgh@pellfrischmann.com
www.pellfrischmann.com

Client

EnergieKontor

Project

Coille Linne Wind Farm

Drawing Title

Access Junction
Swept Path Analysis

	Name	Date	
Designed	JS	03.02.2025	Scale 1:250 @ A1
Checked	EM	03.02.2025	File 250203 Coille Linne Access Junction
			Drawing Status DRAFT

Drawing No. 10109845_001-2

Revision P1



NOTE:

1. ALL DRAWINGS ARE TO BE READ IN CONJUNCTION WITH THE SPECIFICATION FOR HIGHWAY WORKS AND THE TURBINE MANUFACTURERS STANDARDS AND ALL RELEVANT DRAWINGS WITHIN THE PROJECT DESIGN PACKAGE.
2. ALL WORKS TO BE EXECUTED IN ACCORDANCE WITH THE DMRB, THE MANUAL OF CONTRACT DOCUMENTS FOR HIGHWAY WORKS, DESIGN MANUAL FOR ROADS AND BRIDGES, AND TRAFFIC SIGNS MANUAL.
3. ALL DIMENSIONS ARE IN METRES UNLESS STATED OTHERWISE. ALL LEVELS ARE IN METRES AND RELATE TO ORDNANCE DATUM.
4. DO NOT SCALE FROM ANY DRAWING. WORK TO FIGURED DIMENSIONS ONLY. ANY DISCREPANCIES IN DIMENSIONS ARE TO BE REFERRED TO THE DESIGNER BEFORE WORK IS PUT TO HAND.
5. ALL DIMENSIONS AND LEVELS ARE TO BE CHECKED ON SITE BY THE CONTRACTOR PRIOR TO PREPARING ANY WORKING DRAWINGS OR COMMENCING ON SITE.
6. ALL WORKS BY THE CONTRACTOR MUST BE CARRIED OUT IS SUCH A WAY THAT ALL REQUIREMENTS UNDER THE HEALTH AND SAFETY AT WORK ACT ARE SATISFIED.
7. ALL WORKS ARE TO BE CARRIED OUT IN COMPLIANCE WITH THE REQUIREMENT OF THE STATUTORY AUTHORITIES AND CONSTRUCTION DESIGN MANAGEMENT REGULATIONS.

KEY:

4.5m x 215m VISIBILITY SPLAY

Pell Frischmann
93 GEORGE STREET, EDINBURGH, EH2 3ES
Tel: +44 (0)131 240 1270
Email: pfedinburgh@pellfrischmann.com
www.pellfrischmann.com

Client

EnergieKontor

Project

Coille Linne Wind Farm

Drawing Title

Access Junction
Visibility

	Name	Date	
Designed	JS	03.02.2025	Scale 1:750 @ A1
Checked	EM	03.02.2025	File 250203 Coille Linne Access Junction
			Drawing Status DRAFT

Drawing No. 10109845_001-3

Revision P1

© Pell Frischmann

C:\OneDrive\Pell Frischmann Consultants\Edinburgh Office Team - General\Projects\10109845 - EnergieKontor Coille Linne\01 - WIP\Drawings\Job 3D

243000 244000 245000 246000 247000 248000

925000 924000 923000 922000 921000

Strath Duchally Burn

Meall Odhar 285

Fiag Plantation

Fiag (ruin)

.288 Cnoc a' Mhaoil Ruaidh

Allt an Ubhaidh

Druim na Claise Carnaich

.284

An Garbh-allt

Leathad Fiag

101

103

Cnoc an Laoigh

97

Fiag Bridge

43 44 45 46 47 48

EnergieKontor

Coille Linne Wind Farm

Office England: 4330 Park Approach Leeds LS15 8GB

Office North Scotland: 44 Elliot Street Glasgow G3 8DZ

Office South Scotland: 31 Dewar Place Lane Edinburgh EH3 8EF

www.energiekontor.co.uk

Figure 14:1 Baseline Foresrty

Key:

Site Boundary

Species

- Forest Open Ground
- Native Broadleaved
- Sitka spruce
- Sitka spruce/ Lodgepole pine Mixture
- Lodgepole pine
- Mixed Conifer

N

0 0.5 1 km

Drawn by: NM Scale: 1:20,000 @ A3

Date: 13/12/2024 Revision: 1

Digital map data reproduced by permission of Ordnance Survey on behalf of HMSO. © Crown Copyright and database right 2024. Ordnance Survey Licence Number: 0100031673

243000 244000 245000 246000 247000 248000

925000 924000 923000 922000 921000

Strath Duchally Burn
Meall Odhar 285
Fiag Plantation
Fiag (ruin)
.288 Cnoc a' Mhaoil Ruaidh
Allt an Ulbhaidh
River Fiag
Druim na Claise Carnaich
.284
Allt Garbh-allt
Leathad Fiag
101
103
97
Cnoc an Laoigh
Fiag Bridge
43 44 45 46 47 48

1 2 3 4 5 6 8 10 11 12 13 14 15

EnergieKontor

Coille Linne Wind Farm

Office England: 4330 Park Approach Leeds LS15 8GB

Office North Scotland: 44 Elliot Street Glasgow G3 8DZ

Office South Scotland: 31 Dewar Place Lane Edinburgh EH3 8EF

www.energiekontor.co.uk

Figure 14:2 With Wind Farm Felling Plan

Key:

- Site Boundary
- Turbine Locations
- 132kV Substation
- 5MW Battery Storage Compound
- Borrow Pit Search Areas
- Construction Compound
- Passing Places
- Crane Hardstandings
- Turning Heads

Tracks

- Existing Forestry Tracks
- Existing Track Amendments
- New Tracks

Forestry

- Felling areas
- Conifer Plantation
- Forest Open Ground

N

0 0.5 1 km

Drawn by: NM Scale: 1:20,000 @ A3
Date: 13/12/2024 Revision: 1

Digital map data reproduced by permission of Ordnance Survey on behalf of HMSO. © Crown Copyright and database right 2024. Ordnance Survey Licence Number: 0100031673

EnergieKontor

Coille Linne Wind Farm

Office England: 4330 Park Approach Leeds LS15 8GB

Office North Scotland: 44 Elliot Street Glasgow G3 8DZ

Office South Scotland: 31 Dewar Place Lane Edinburgh EH3 8EF

www.energiekontor.co.uk

Figure 14:3 With Wind Farm Replanting Plan

Key:

- Site Boundary
- Turbine Locations
- 132kV Substation
- 5MW Battery Storage Compound
- Borrow Pit Search Areas
- Passing Places
- Crane Hardstandings
- Turning Heads

Forestry

- Conifer Plantation
- Forest Open Ground
- Replanting (mainly mixed conifer)
- Woodland Loss (permanent infrastructure)

N

0 0.5 1 km

Drawn by: NM Scale: 1:20,000 @ A3
Date: 13/12/2024 Revision: 1

Digital map data reproduced by permission of Ordnance Survey on behalf of HMSO. © Crown Copyright and database right 2024. Ordnance Survey Licence Number: 0100031673