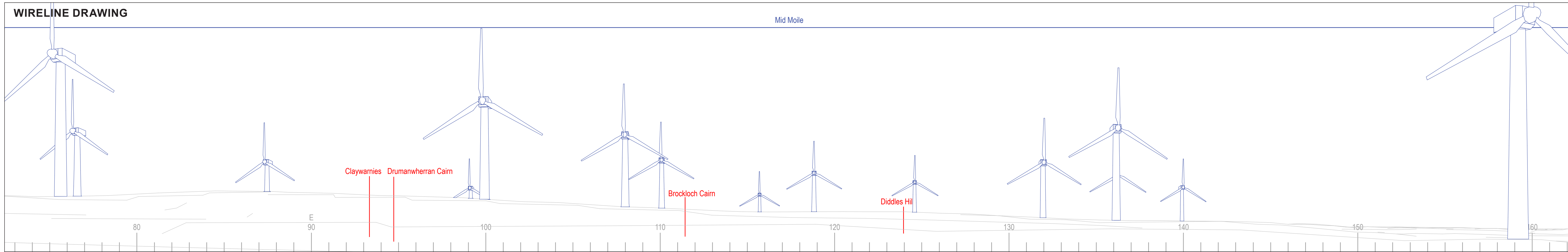
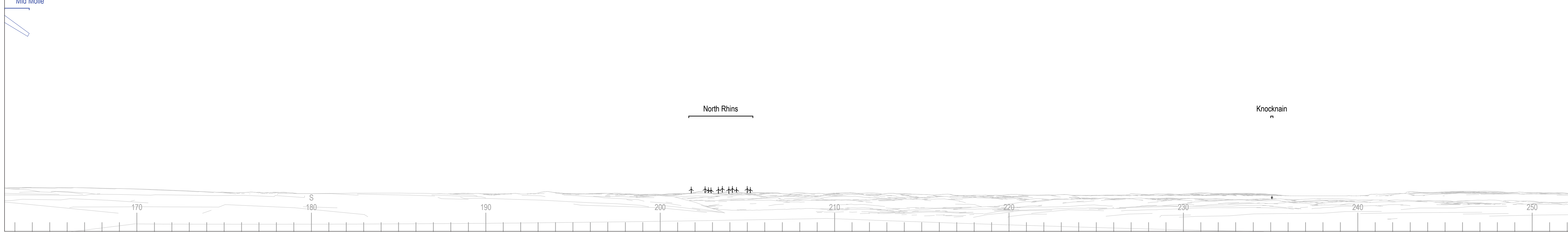


WIRESLINE DRAWING



WIRESLINE DRAWING



Date	November 2021	By	SPB
Image Size	820 x 130mm	QA	DT
Paper Size	840 x 297mm	Rev	-
MIM1-016G-CH-Visuals-reordered.indd			



Notes:
 1) This visualisation is a cylindrical projection panorama; it provides landscape and visual context only.
 2) This data has been output directly from the wireline model; it ignores screening effects of woodland and other intervening objects.
 3) All directions given as bearings relative to Grid North (BNG).
 4) Location map scale: 1:50,000

Contains Ordnance Survey data © Crown copyright and database right 2020
 © Crown copyright. All rights reserved. 2020 Licence number: 10002565

Viewpoint Information:
 Grid Reference: 208163E 571842N
 Ground Height: 220.6m AOD
 Direction of Centre of View: 3 117.4 / 207.4°
 Horizontal Field of View: 90°
 Vertical Field of View: 14.2°
 Principal Distance: 522mm

Layout Information:
 Layout: mid-moile.wfl
 Hub Height: 122.5/152.5m
 Height to Blade Tip: 200/230m
 Nearest Visible Turbine: T1 @ 521m
 Number of Sets of Tips Visible: 2 15
 Number of Hubs Visible: 2 15


Wireline Key:

 Mid Moile
 Operational / Under Construction
 Consented
 Proposal (each proposal is coloured individually)
 Scoping

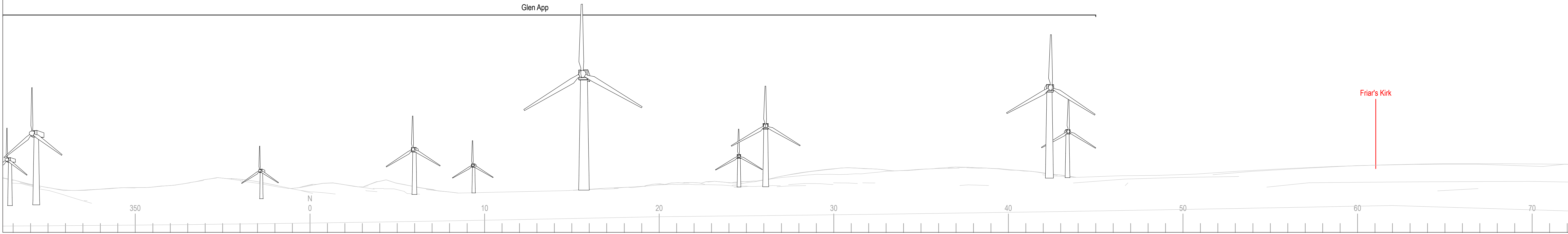


Mid Moile Wind Farm
Viewpoint 7.10: Long Tom, Standing Stone, Mildown SM1942
WIRESLINE VISUALISATION 7.10a

WIRELINE DRAWING



WIRELINE DRAWING



Date November 2021	By SPB
Image Size 820 x 130mm	QA DT
Paper Size 840 x 297mm	Rev -
MIM1-016G-CH-Visuals-reordered.indd	



Notes:
 1) This visualisation is a cylindrical projection panorama; it provides landscape and visual context only.
 2) This data has been output directly from the wireline model; it ignores screening effects of woodland and other intervening objects.
 3) All directions given as bearings relative to Grid North (BNG).
 4) Location map scale: 1:50,000

Contains Ordnance Survey data © Crown copyright and database right 2020
 © Crown copyright. All rights reserved. 2020 Licence number: 10002565

Viewpoint Information:
 Grid Reference: 208163E 571842N
 Ground Height: 220.6m AOD
 Direction of Centre of View: 3
 Horizontal Field of View: 90°
 Vertical Field of View: 14.2°
 Principal Distance: 522mm

Layout Information:
 Layout: mid-moile.wfl
 Hub Height: 122.5/152.5m
 Height to Blade Tip: 200/230m
 Nearest Visible Turbine: T1 @ 521m
 Number of Sets of Tips Visible: 2
 Number of Hubs Visible: 2
 15

Wireline Key:



Mid Moile Wind Farm
Viewpoint 7.10: Long Tom, Standing Stone, Mildown SM1942
WIRELINE VISUALISATION 7.10b