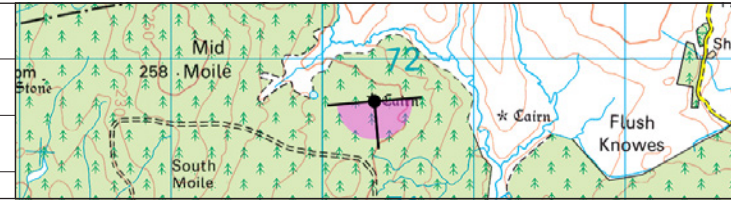


Date	November 2021
By	SPB
Image Size	820 x 130mm
Paper Size	840 x 297mm
MIM1-016G-CH-Visuals-reordered.indd	



**Notes:**  
 1) This visualisation is a cylindrical projection panorama; it provides landscape and visual context only.  
 2) This data has been output directly from the wireline model; it ignores screening effects of woodland and other intervening objects.  
 3) All directions given as bearings relative to Grid North (BNG).  
 4) Location map scale: 1:50,000

Contains Ordnance Survey data © Crown copyright and database right 2020  
 © Crown copyright. All rights reserved. 2020 Licence number: 10002565

**Viewpoint Information:**  
 Grid Reference: 210345E 571715N  
 Ground Height: 202.8m AOD  
 Direction of Centre of View: 130 / 220°  
 Horizontal Field of View: 90°  
 Vertical Field of View: 14.2°  
 Principal Distance: 522mm

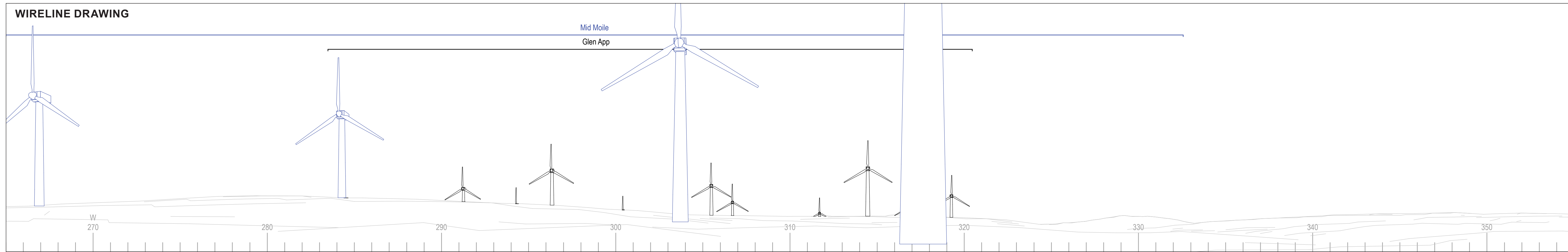
**Layout Information:**  
 Layout: mid-moile.wfl  
 Hub Height: 122.5/152.5m  
 Height to Blade Tip: 200/230m  
 Nearest Visible Turbine: T13 @ 291m  
 Number of Sets of Tips Visible: 15  
 Number of Hubs Visible: 15

**Wireline Key:**

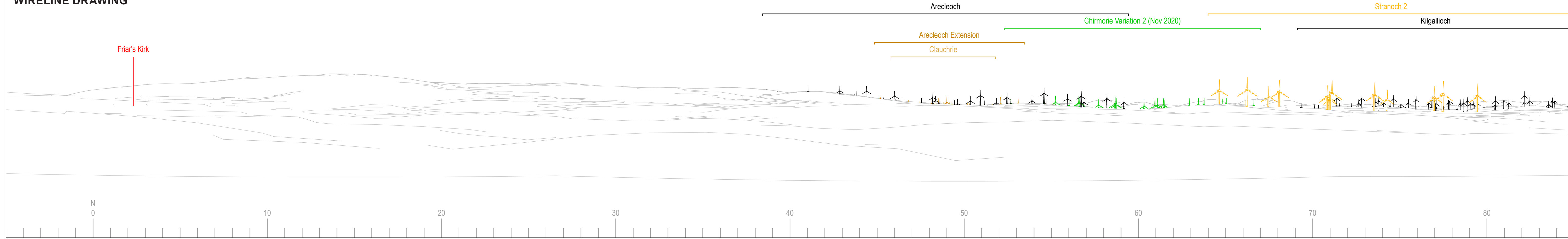


**Mid Moile Wind Farm**  
**Figure 7.11: Claywarnies, Cairn SM6890**  
**WIRELINE VISUALISATION 7.11a**

**WIRELINER DRAWING**



**WIRELINER DRAWING**



Date November 2021	By SPB
Image Size 820 x 130mm	QA DT
Paper Size 840 x 297mm	Rev -
MIM1-016G-CH-Visuals-reordered.indd	

**Notes:**  
 1) This visualisation is a cylindrical projection panorama; it provides landscape and visual context only.  
 2) This data has been output directly from the wireline model; it ignores screening effects of woodland and other intervening objects.  
 3) All directions given as bearings relative to Grid North (BNG).  
 4) Location map scale: 1:50,000

**Viewpoint Information:**  
 Grid Reference: 210345E 571715N  
 Ground Height: 202.8m AOD  
 Direction of Centre of View: 310 / 40°  
 Horizontal Field of View: 90°  
 Vertical Field of View: 14.2°  
 Principal Distance: 522mm

**Layout Information:**  
 Layout: mid-moile.wfl  
 Hub Height: 122.5/152.5m  
 Height to Blade Tip: 200/230m  
 Nearest Visible Turbine: T13 @ 291m  
 Number of Sets of Tips Visible: 2  
 Number of Hubs Visible: 2  
 15

**Wireline Key:**



**Mid Moile Wind Farm**  
**Figure 7.11: Claywarnies, Cairn SM6890**  
**WIRELINER VISUALISATION 7.11b**