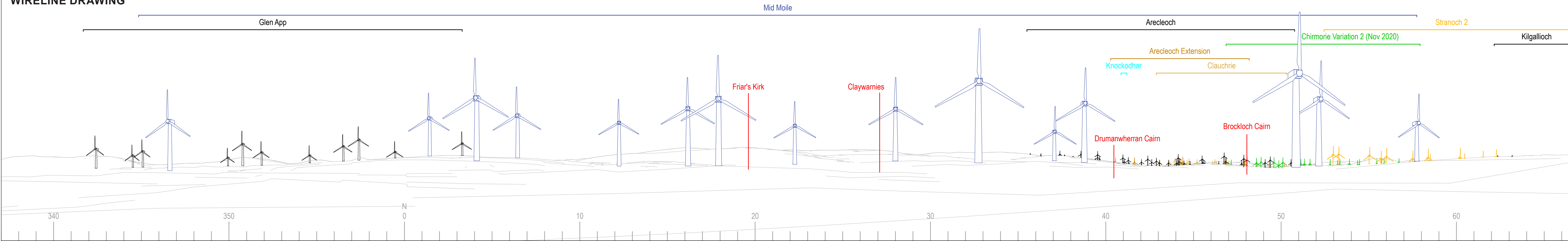
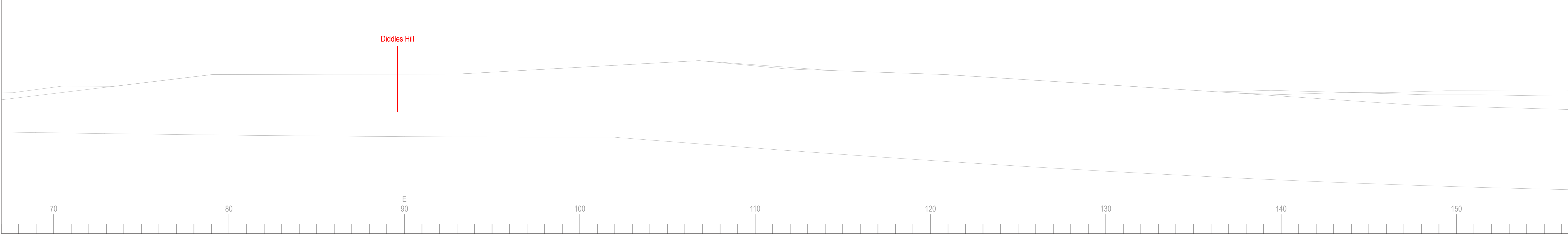


**WIRELINER DRAWING**



**WIRELINER DRAWING**



Date November 2021	By SPB	
Image Size 820 x 130mm	QA DT	
Paper Size 840 x 297mm	Rev -	
MIM1-016G-CH-Visuals-reordered.indd		

**Notes:**  
 1) This visualisation is a cylindrical projection panorama; it provides landscape and visual context only.  
 2) This data has been output directly from the wireline model; it ignores screening effects of woodland and other intervening objects.  
 3) All directions given as bearings relative to Grid North (BNG).  
 4) Location map scale: 1:50,000

Contains Ordnance Survey data © Crown copyright and database right 2020  
 © Crown copyright. All rights reserved. 2020 Licence number: 10002565

**Viewpoint Information:**  
 Grid Reference: 208923E 568936N  
 Ground Height: 210m AOD  
 Direction of Centre of View: 3  
 Horizontal Field of View: 90°  
 Vertical Field of View: 14.2°  
 Principal Distance: 522mm

**Layout Information:**  
 Layout: mid-moile.wfl  
 Hub Height: 122.5/152.5m  
 Height to Blade Tip: 200/230m  
 Nearest Visible Turbine: T5 @ 1289m  
 Number of Sets of Tips Visible: 2  
 Number of Hubs Visible: 2  
 15

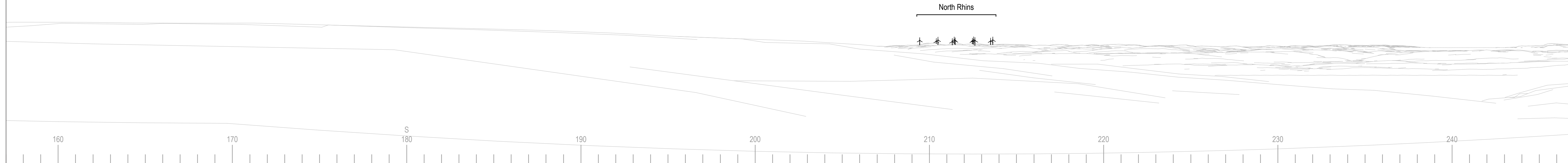
**Wireline Key:**



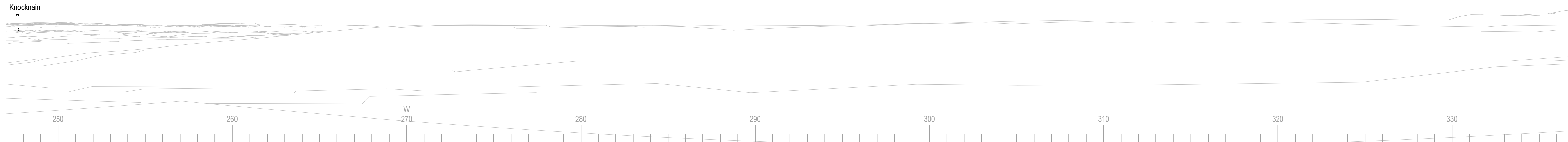
**Mid Moile Wind Farm**  
**Figure 7.12:** Fairy Knowes Hut Circle SM7383, High Croach, also representing Hut Circle MDG842, High Croach Field Boundary, Hut Circles MDG843, High Croach, Hut Circle MDG844, and High Croach Enclosure MDG846

**WIRELINER VISUALISATION 7.12a**

**WIRELINER DRAWING**



**WIRELINER DRAWING**



Date November 2021	By SPB		<p><b>Notes:</b></p> <ol style="list-style-type: none"> <li>This visualisation is a cylindrical projection panorama; it provides landscape and visual context only.</li> <li>This data has been output directly from the wireline model; it ignores screening effects of woodland and other intervening objects.</li> <li>All directions given as bearings relative to Grid North (BNG).</li> <li>Location map scale: 1:50,000.</li> </ol> <p>Contains Ordnance Survey data © Crown copyright and database right 2020 © Crown copyright. All rights reserved. 2020 Licence number: 10002565</p>	<p><b>Viewpoint Information:</b></p> <p>Grid Reference: 208923E 568936N                  Ground Height: 210m AOD                  Direction of Centre of View: 202 / 292°                  Horizontal Field of View: 90°                  Vertical Field of View: 14.2°                  Principal Distance: 522mm</p>	<p><b>Layout Information:</b></p> <p>Layout: mid-moile.wfl                  Hub Height: 122.5/152.5m                  Height to Blade Tip: 200/230m                  Nearest Visible Turbine: T5 @ 1289m                  Number of Sets of Tips Visible: 2                  Number of Hubs Visible: 2                  15</p>	<p><b>Wireline Key:</b></p> <ul style="list-style-type: none"> <li>Mid Moile</li> <li>Operational / Under Construction</li> <li>Consented</li> <li>Proposal (each proposal is coloured individually)</li> <li>Scoping</li> </ul>
Image Size 820 x 130mm	QA DT					
Paper Size 840 x 297mm	Rev -					
MIM1-016G-CH-Visuals-reordered.indd						



**Mid Moile Wind Farm**  
**Figure 7.12:** Fairy Knowes Hut Circle SM7383, High Croach, also representing Hut Circle MDG842, High Croach Field Boundary, Hut Circles MDG843, High Croach, Hut Circle MDG844, and High Croach Enclosure MDG846

**WIRELINER VISUALISATION 7.12b**