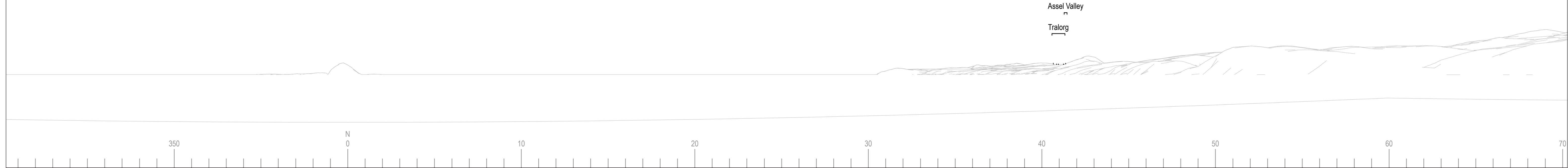
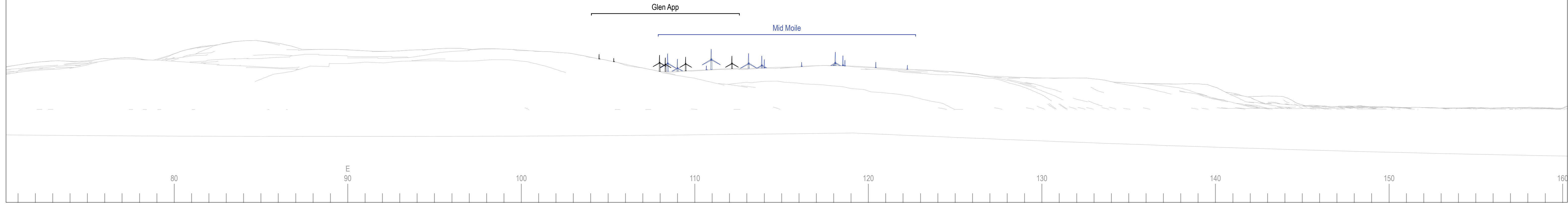


**WIRELINER DRAWING**



**WIRELINER DRAWING**



Date November 2021	By SPB	
Image Size 820 x 130mm	QA DT	
Paper Size 840 x 297mm	Rev -	
MIM1-014G-LVIA-visuals.indd		

**Notes:**  
 1) This visualisation is a cylindrical projection panorama; it provides landscape and visual context only.  
 2) This data has been output directly from the wireline model; it ignores screening effects of woodland and other intervening objects.  
 3) All directions given as bearings relative to Grid North (BNG).  
 4) Location map scale: 1:50,000

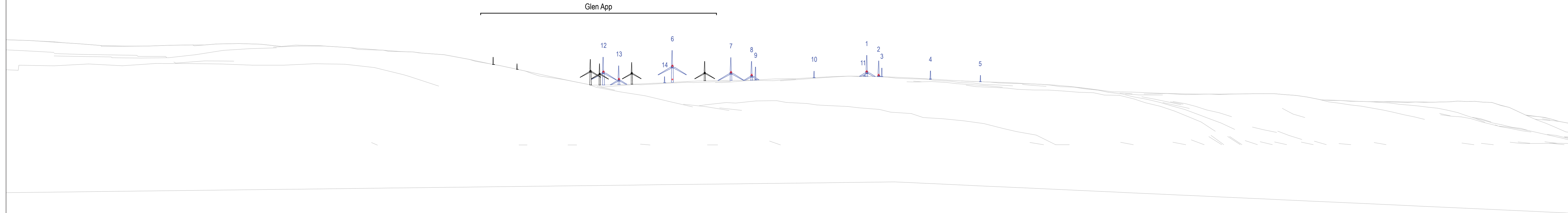
**Viewpoint Information:**  
 Grid Reference: 202037E 574724N  
 Ground Height: 1.4m AOD  
 Direction of Centre of View: 3 25.3/115.3°  
 Horizontal Field of View: 90°  
 Vertical Field of View: 14.2°  
 Principal Distance: 522mm

**Mid Moile Windfarm Layout Information:**  
 Layout: mid-moile.wfl  
 Hub Height: 122.5/152.5m  
 Height to Blade Tip: 200/230m  
 Nearest Visible Turbine: T1 @ 7154m  
 Number of Sets of Tips Visible: 2 14  
 Number of Hubs Visible: 2 7

**Wireline Key:**  
 Mid Moile Windfarm  
 Operational / Under Construction  
 Consented  
 Planning (each proposal is coloured individually)  
 Scoping



**Mid Moile Windfarm**  
**Viewpoint 16: Larne / Belfast Ferry Route**  
**BASELINE VISUALISATION 16a**



Turbine Number	1	2	3	4	5	6	7	8	9	10	11	12	13	14	15
Hub Light	*	*				*	*	*				*	*		
Tower Light						*									

- Light visible - Light screened by above ground features

Date November 2021	By SPB	75	
Image Size 820 x 260mm	QA DT		
Paper Size 840 x 297mm	Rev -		
MIM1-014G-LVIA-visuals.indd		Finner	

**Notes:**  
 1) This visualisation is a planar projection panorama. View flat at a comfortable arm's length.  
 2) This data has been output directly from the wireline model. It ignores screening effects of woodland and other intervening objects.  
 3) All directions given as bearings relative to Grid North (BNG).  
 4) Location map scale: 1:50,000

Contains Ordnance Survey data © Crown copyright and database right 2020  
 © Crown copyright. All rights reserved. 2020 Licence number: 10002565

**Viewpoint Information:**  
 Grid Reference: 202037E 574724N  
 Ground Height: 1.4m AOD  
 Direction of Centre of View: 115.3°  
 Horizontal Field of View: 53.5°  
 Vertical Field of View: 18.2°  
 Principal Distance: 812.5mm

**Layout Information:**  
 Layout: mid-moile.wfl  
 Hub Height: 122.5/152.5m  
 Height to Blade Tip: 200/230m  
 Nearest Visible Turbine: T1 @ 7154m  
 Number of Sets of Tips Visible: 14  
 Number of Hubs Visible: 7

**Wireline Key:**  
 Mid Moile Windfarm  
 Operational / Under Construction



**Mid Moile Windfarm**  
**Viewpoint 16: Larne / Belfast Ferry Route**  
**WIRELINE VISUALISATION 16b**