Height of image increased to match wireline drawing



Viewpoint Information

OS Reference: E243135, N572897
Ground level: 442m (AOD)

Distance to nearest turbine: 7087m (T1)
Bearing to centre of photograph: 267°

Angle of view: 90° (cylindrical)
Principal distance: 500mm
Paper size: 841 x 297 mm (half A1)
Correct printed image size: 820 x 260mm

Camera: Nikon D750, FFS
Lens: 50mm Fixed Focal Lens
Height: 1.5m
Date & Time: 02/05/2024 @ 11:29

PEGASUS GROUP

(Sheet A)
Viewpoint 14: Garlick Hill

GLENVERNOCH WIND FARM

Height of image increased to show Blair Hill entire turbines within forground

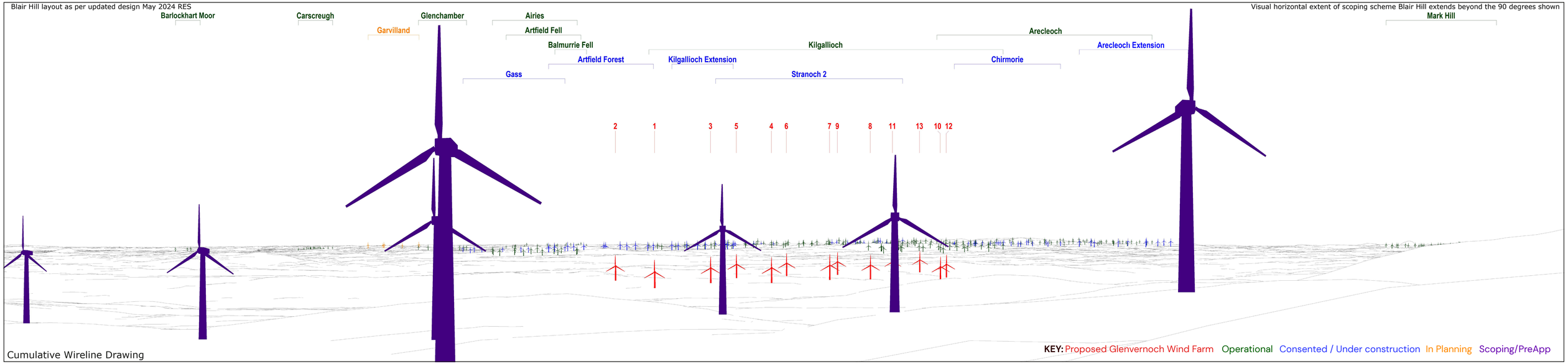

Viewpoint Information

OS Reference: E243135, N572897
Ground level: 442m (AOD)

Distance to nearest turbine: 7087m (T1)
Bearing to centre of photograph: 267°

Angle of view: 90° (cylindrical)
Principal distance: 500mm
Paper size: 841 x 297 mm (half A1)
Correct printed image size: 820 x 260mm

Camera: Nikon D750, FFS
Lens: 50mm Fixed Focal Lens
Height: 1.5m
Date & Time: 02/05/2024 @ 11:29

PEGASUS GROUP

(Sheet B)
Viewpoint 14: Garlick Hill

GLENVERNOCH WIND FARM

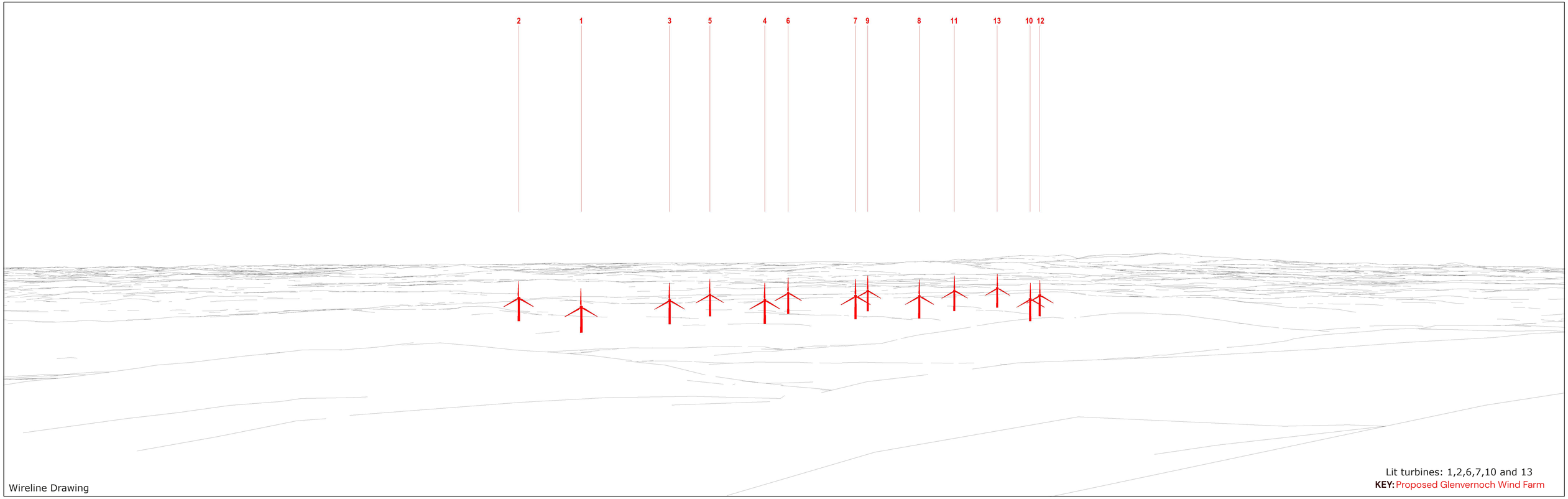

Viewpoint Information

OS Reference: E243135, N572897
Ground level: 442m (AOD)

Distance to nearest turbine: 7087m (T1)
Bearing to centre of photograph: 267°

Angle of view: 53.5° (planar)
Principal distance: 812.5mm
Paper size: 841 x 297 mm (half A1)
Correct printed image size: 820 x 260mm

Camera: Nikon D750, FFS
Lens: 50mm Fixed Focal Lens
Height: 1.5m
Date & Time: 02/05/2024 @ 11:29

PEGASUS GROUP

(Sheet C)
Viewpoint 14: Garlick Hill

GLENVERNOCH WIND FARM

Viewpoint Information

OS Reference: E243135, N572897
Ground level: 442m (AOD)

Distance to nearest turbine: 7087m (T1)
Bearing to centre of photograph: 267°

Angle of view: 53.5° (planar)
Principal distance: 812.5mm
Paper size: 841 x 297 mm (half A1)
Correct printed image size: 820 x 260mm

Camera: Nikon D750, FFS
Lens: 50mm Fixed Focal Lens
Height: 1.5m
Date & Time: 02/05/2024 @ 11:29

PEGASUS GROUP

(Sheet D)
Viewpoint 14: Garlick Hill

GLENVERNOCH WIND FARM